Click Here for Field Notes

(23)

2513

20

TOWNSHIP No. 22 NORTH. RANGE No. 91 WEST of the 6TH Principal MERIDIAN.

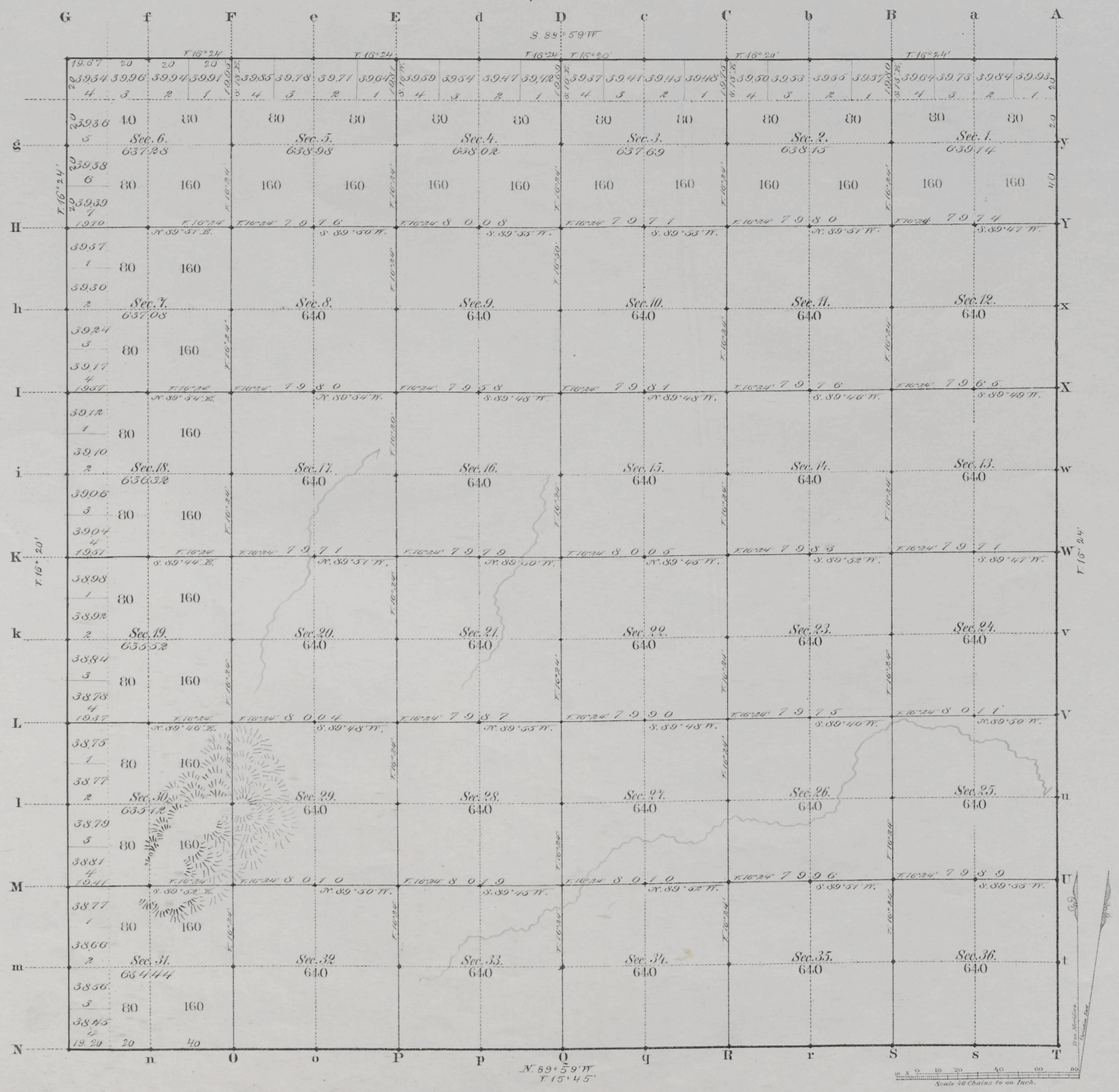

Total number of Acres. 23007.74

Surveys Designated	By Whom Surveyed	Date of Contract	Amount of Surveys Mls	Chs	Lks	When Surveyed	Magnetic Declination
E. & N. Township lines	W. O. Orren	July 8, 1882	41	79	67	March 15, 19 1883	16° 24' East
Subdivisions	" " "	" " "	59	73	25	May 19-25 1883	16° 24' "
Connections							
W. Township L.	W. O. Norrich	July 11, 1882	6	00	00	October 3, 1882	
S. " " "	John B. Thomas	July 8, 1875	5	79	20	Aug. 23, 1875	

The above Map of Township No. 22 North Range No. 91 West of the Sixth Principal Meridian Wyoming Territory is strictly conformable to the field notes of the survey thereof on file in this Office, which have been examined and approved

Surveyor Generals Office,
Cheyenne Wyoming
October 13, 1883

Edw. C. David
Surv. Genl.

A. Gast & Co., St. Louis Mo.

1757

22 - 91

Click Here for Field Notes

6224

ORIGINAL

TOWNSHIPS Nº 21 AND 22 NORTH, RANGES Nº 89, 90, 91, AND 92 WEST, SIXTH PRINCIPAL MERIDIAN, WYOMING

DEPENDENT RESURVEY OF EXTERIOR LINES



Resurvey authorized by General Land Office letter "E" dated June 12, 1937

SCALE: 100 CHAINS TO AN INCH

LINES DESIGNATED	BY WHOM SURVEYED	GROUP		MILEAGE		WHEN SURVEYED	
		NO.	DATE	MLS.	CHS.	BEGUN	COMPLETED
EXTERIORS	RUSSELL C. MACDONALD	162	AUG. 10, 1938	103	39.86	SEPT. 28, 1938	NOV. 10, 1938

Office of Supervisor of Surveys
Denver, Colorado, Sept. 26, 1941

The above plat of the exterior lines of Townships Nos. 21 and 22 North, Ranges Nos. 89, 90, 91, and 92 West of the Sixth Principal Meridian, Wyoming, is strictly conformable to the field notes of the resurvey thereof, which have been examined and approved.

Supervisor of Surveys.

UNITED STATES
DEPARTMENT OF THE INTERIOR
GENERAL LAND OFFICE
Washington, D.C., Oct. 3, 1941

The resurvey represented by this plat having been correctly executed in accordance with the requirements of law and the regulations of this office, is hereby accepted.

Assistant Commissioner.

MJL

3023

AMT

(23) 2525

Indexed

Click Here for Field Notes

EXTERIOR LINES.

Scale 3 miles to 1 inch. Magnetic Variation E.

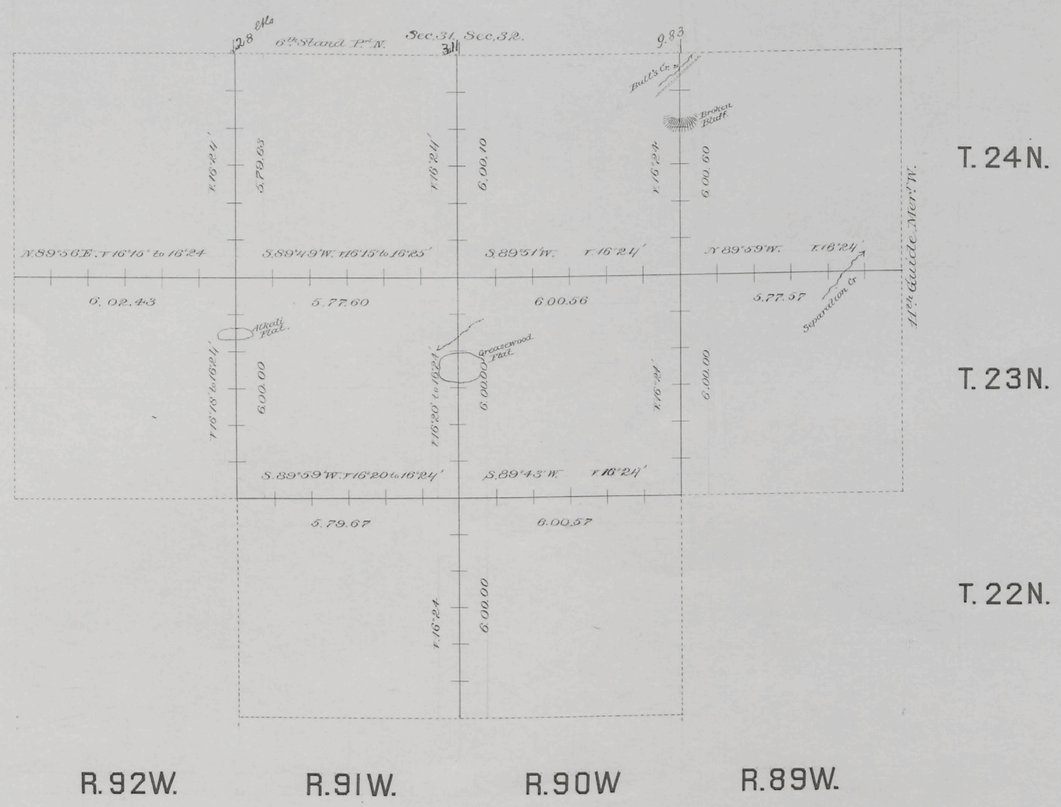

T. 24 N.

T. 23 N.

T. 22 N.

R. 92 W. R. 91 W. R. 90 W R. 89 W.

Surveys Designated.	By Whom Surveyed.	Date of Contract.	Amount of Surveys. mls	chs	links	When Surveyed.
Exterior lines	W. O. Owen	July 8th 1882	77	78	73	March 14-22 1883
Connections	" " "	" " "		13	22	" " "

I hereby certify that the above diagram of the Exterior lines of Tp's 23 & 24 N., R's 89, 90, 91 & 92 W., and Tp's 22 N., R's 90 & 91 W., of the 6th P.M. Wyoming Territory is strictly conformable to the field notes of the survey thereof on file in this Office, which have been examined and approved.

Surveyor General's Office,
Cheyenne Wyoming October 13th 1883 } Edw. C. David Sur. Gen.