Click Here for Field Notes

(23)

18

2499

TOWNSHIP No. 22 NORTH. RANGE No. 92 WEST of the 6TH Principal MERIDIAN.

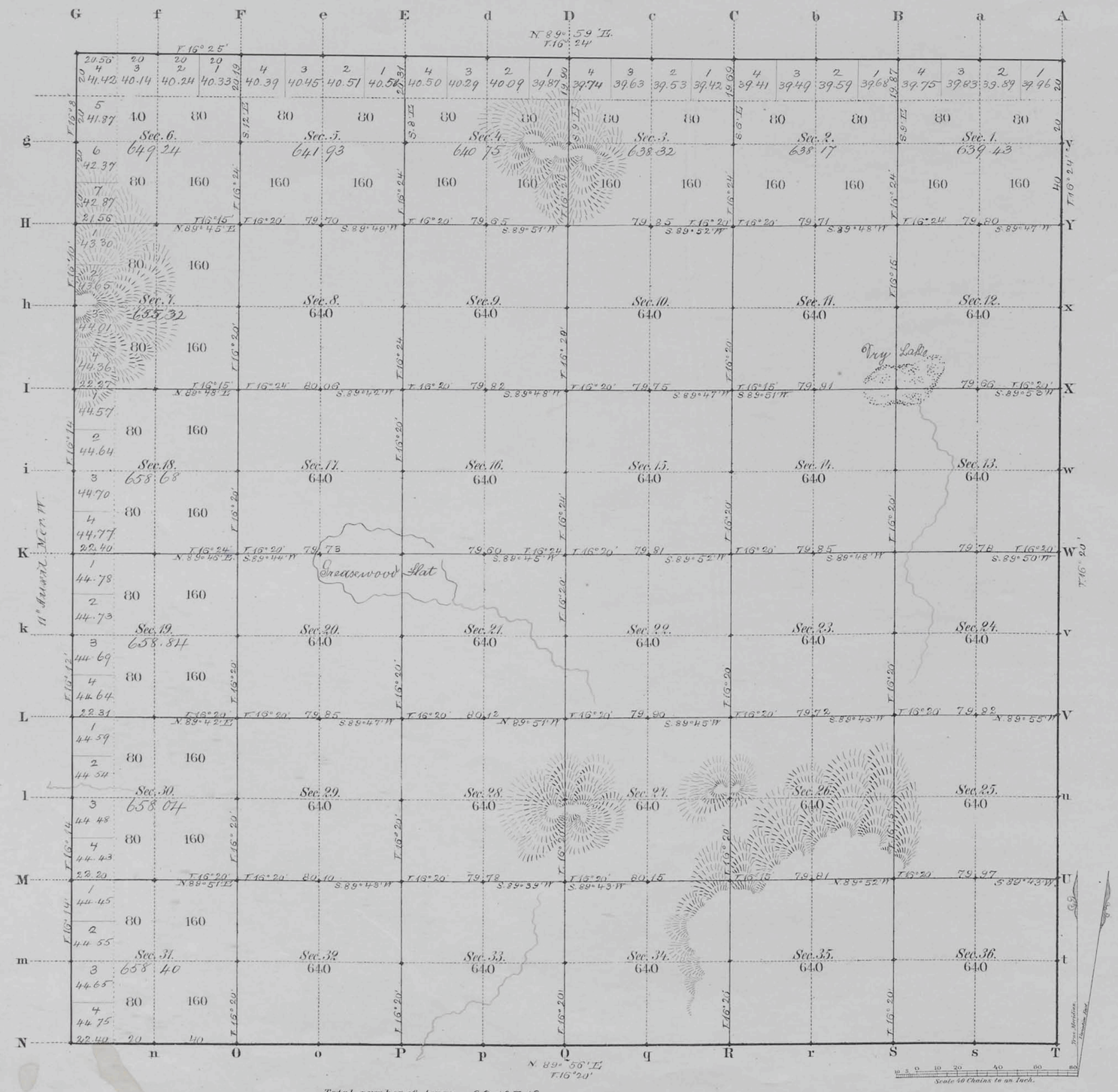

Total number of Acres. 23,137.12

Surveys Designated	By Whom Surveyed	Date of Contract	Amount of Surveys Mls	Chs	Lks	When Surveyed	Magnetic Declination
S. E. N. Township lines	W. O. Downey	July 11, 1882	18	02	96	Oct. 2 & 3, 1882	16° 21' East
Subdivisions	" " "	" " "	60	06	60	Oct. 9-14, 1882	16° 20' " "
Connections							
11th Aux'l M. W.	Chas. W. Brown	May 24, 1882	6	00	00	June 6, 1882	

The above Map of Township No. 22 North Range No. 92 West of the Sixth Principal Meridian Wyoming Territory is strictly conformable to the field notes of the survey thereof on file in this Office, which have been examined and approved

Surveyor General's Office,
Cheyenne Wyoming
October 6th 1883

Edw. C. David
Sur. Genl.

A. Gast & Co., St. Louis Mo.

1743

22-92

Click Here for Field Notes

6224

ORIGINAL

SHEET 3 OF 4 SHEETS

TOWNSHIPS Nº 21 AND 22 NORTH, RANGES Nº 89, 90, 91, AND 92 WEST, SIXTH PRINCIPAL MERIDIAN, WYOMING

DEPENDENT RESURVEY OF EXTERIOR LINES



Resurvey authorized by General Land Office letter "E" dated June 12, 1937

SCALE: 100 CHAINS TO AN INCH

LINES DESIGNATED	BY WHOM SURVEYED	GROUP NO.	GROUP DATE	MILEAGE MLS.	MILEAGE CHS.	WHEN SURVEYED BEGUN	WHEN SURVEYED COMPLETED
EXTERIORS	RUSSELL C. MACDONALD	162	AUG. 10, 1938	103	39.86	SEPT. 28, 1938	NOV. 10, 1938

Office of Supervisor of Surveys
Denver, Colorado, Sept. 26, 1941

The above plat of the exterior lines of Townships Nos. 21 and 22 North, Ranges Nos. 89, 90, 91, and 92 West of the Sixth Principal Meridian, Wyoming, is strictly conformable to the field notes of the resurvey thereof, which have been examined and approved.

Supervisor of Surveys.

UNITED STATES
DEPARTMENT OF THE INTERIOR
GENERAL LAND OFFICE
Washington, D.C., Oct. 3, 1941

The resurvey represented by this plat having been correctly executed in accordance with the requirements of law and the regulations of this office, is hereby accepted.

Assistant Commissioner.

MJL

AMT

3023

Click Here for Field Notes | Retracement Notes, All or Part

(23) 2512

19

EXTERIOR LINES.

Magnetic Variation East *Scale 3 miles to one inch.*

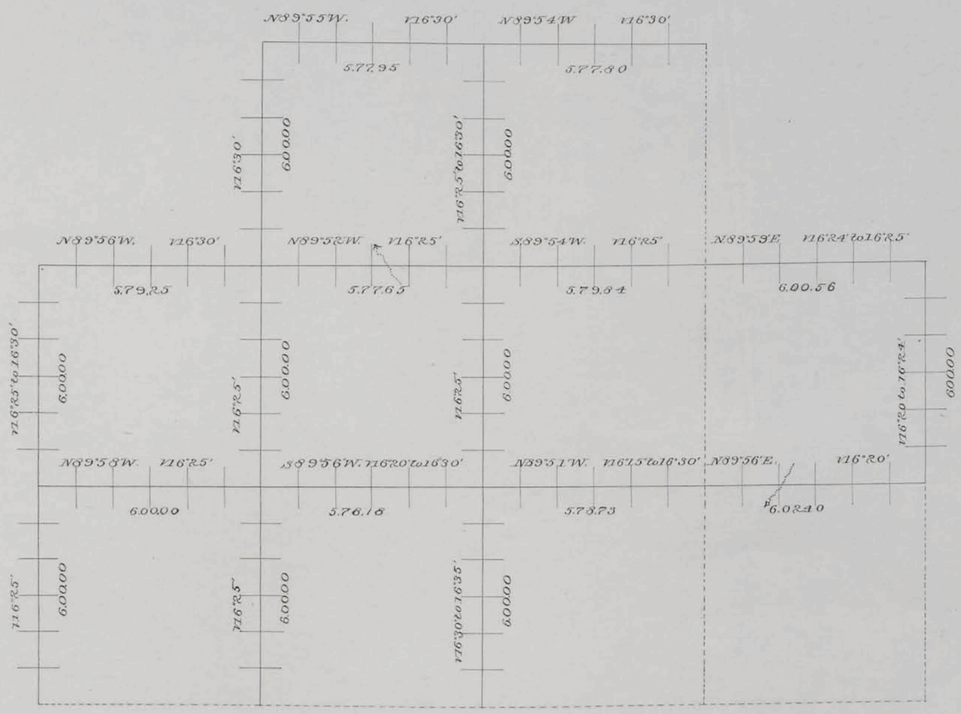

T. 23 N.

T. 22 N.

T. 21 N.

R. 95 W. R. 94 W. R. 93 W. R. 92 W.

Surveys Designated	By Whom Surveyed	Date of Contract	Amount of Surveys Mls	Chs	Lks	When Surveyed
Exterior lines	W. O. Downey	July 11th 1882	113	72	36	Oct. 2nd–17th 1882

I hereby certify that the above diagram of the Exterior Lines of Townships 21 & 22 N. Ranges 92, 93, 94, & 95 W. and Townships 23 N. Ranges 93 & 94 West of the 6th Principal Meridian, Wyoming Territory, is strictly conformable to the field notes of the survey thereof, on file in this Office which have been examined and approved.

Surveyor Generals Office
Cheyenne Wyoming
October 6th 1883

Edw. C. David Surv. Genl

1756

Click Here for Field Notes

Retracement Notes, All or Part

(18)

Indexed

1821

98

11TH AUXILIARY MERIDIAN WEST

in Townships 21 to 30 North inclusive, between Ranges 92 & 93 West of the 6th Principal Meridian, Wyoming Territory.



Scale 40 chains to an inch

Magnetic Variation East

Surveys designated	By whom surveyed	Date of Contract	Amount of surveys Mls.	Chs.	Lks.	When surveyed
11th Auxiliary Merid. W.	Charles W. Brown	May 24th 1882	60.	00	00	June 6-20th 1882.
Connections	" " "	" " "	2	06	50	" " "

I hereby certify that the above diagram of the 11th Auxiliary Meridian West, in Townships 21 to 30 North inclusive, between Ranges 92 & 93 West of the 6th Principal Meridian, Wyoming Territory, is strictly conformable to the field notes of the survey thereof, on file in this office, which have been examined and approved.

Surveyor General's Office
Cheyenne, Wyo. Mch. 29 1883.

Edw. C. Davis
Surveyor General.

1330