Click Here for Field Notes

ac. 6039

ORIGINAL

TOWNSHIP Nº 22 NORTH, RANGE Nº 98 WEST OF THE SIXTH PRINCIPAL MERIDIAN, WYOMING.

INDEPENDENT RESURVEY OF SECTIONS 1, 2, 3, 4, 5, 6, 8, 9 & 10

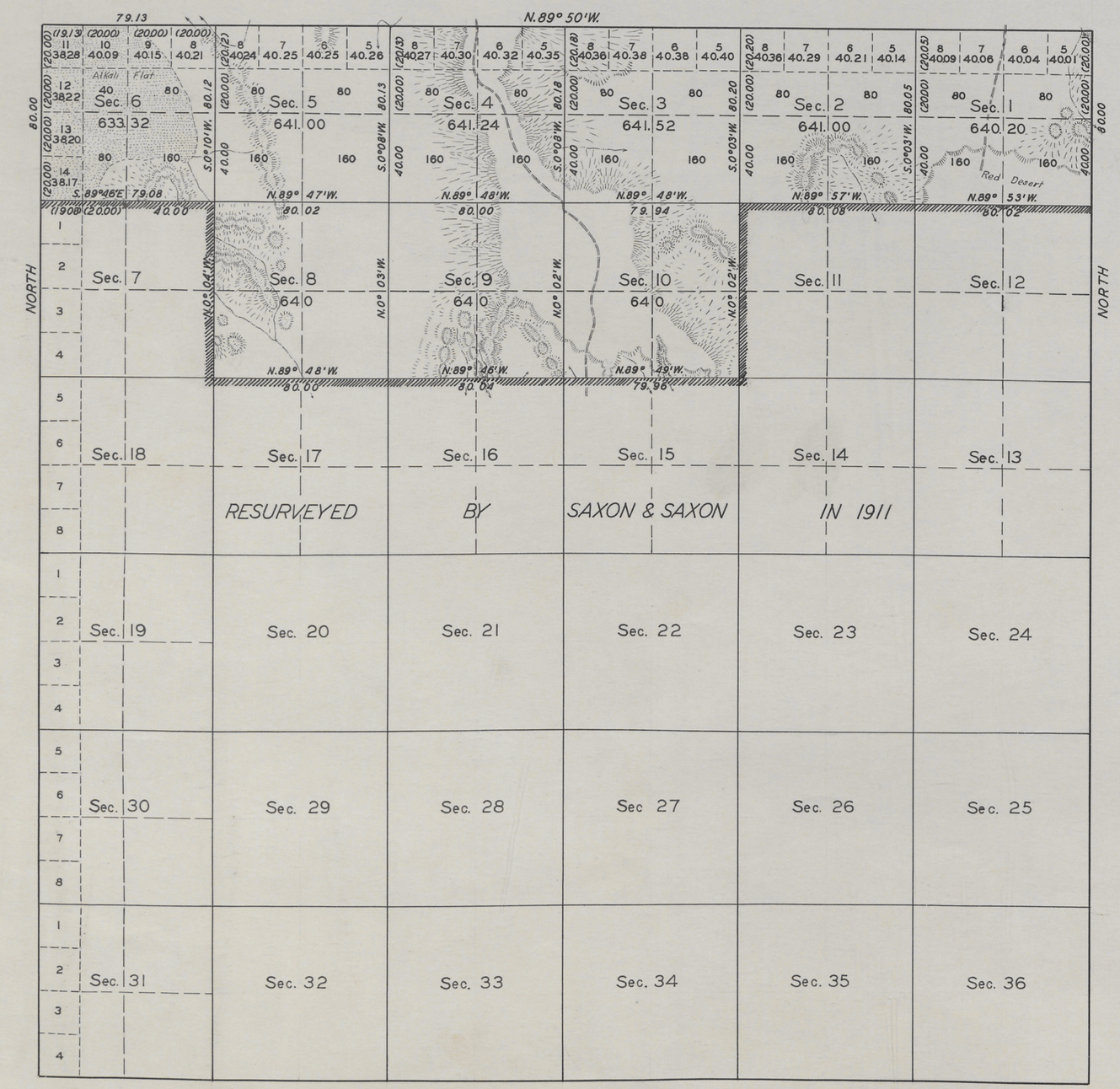

SCALE: 40 CHAINS TO AN INCH.

AREA RESURVEYED 5758.28 ACRES

LINES DESIGNATED	BY WHOM SURVEYED	GROUP		MILEAGE		WHEN SURVEYED	
		NO.	DATE	MLS.	CHS.	BEGUN	COMPLETED
NORTH BOUNDARY	LEO M. PETERSEN	98	FEB. 6, 1928	5	79.13	APR. 28, 1933	MAY 2, 1933
SUBDIVISIONAL	"	"		10	00.64	"	"
EXTERIOR	SAXON & SAXON	9	APR. 5, 1911			AUG. 7, 1911	SEPT. 6, 1911

OFFICE OF U. S. SUPERVISOR OF SURVEYS
DENVER, COLORADO, ARRIL 27, 1935
THE ABOVE PLAT OF TOWNSHIP NO. 22 NORTH, RANGE NO. 98 WEST OF THE SIXTH PRINCIPAL MERIDIAN, WYOMING, IS STRICTLY CONFORMABLE TO THE FIELD NOTES OF THE RESURVEY THEREOF WHICH HAVE BEEN EXAMINED AND APPROVED

U. S. SUPERVISOR OF SURVEYS

RESURVEY AUTHORIZED BY COMMISSIONER'S LETTER "E" WHR FILE 1268475, DATED OCTOBER 17, 1927

DEPARTMENT OF THE INTERIOR
GENERAL LAND OFFICE
WASHINGTON, D.C., MAY 20, 1935.
THE RESURVEY REPRESENTED BY THIS PLAT HAVING BEEN CORRECTLY EXECUTED IN ACCORDANCE WITH THE REQUIREMENTS OF LAW AND THE REGULATIONS OF THIS OFFICE IS HEREBY ACCEPTED

ASSISTANT COMMISSIONER

MDK - WNB

2317 B

22 - 98

Trans. to Evanston L.O. Oct. 29, 1935

(28)

Click Here for Field Notes

87A

4008

(4-675 a)

Resurvey

Fractional Township No. 22 North, Range No. 98 West of the Sixth Principal Meridian, Wyoming



Table of Patented Entries in T. 22 N., R. 98 W.
Not Segregated
Original Survey

Section	Subdivision	Entry	Entryman
7	SE¼, E½SW¼	LG	Union Pacific R.R.
	Lots 1, 2, 3, 4		
11	S½	"	"
13	All	"	"
15	"	"	"
16	"	SS	Wyoming
17	S½, NW¼	LG	Union Pacific R.R.
19	All	"	"
21	"	"	"
23	"	"	"
25	"	"	"
27	"	"	"
29	"	"	"
31	"	"	"
33	"	"	"
35	"	"	"
36	"	SS	Wyoming

Areas in Acres	
Public Land	7,748.76
Indian Reservation	
Indian Allotments	
Mineral Claims	
Water Surface	
Total Area	

Scale 40 Chains to an inch

Mean Magnetic Declination 17°42' E.
Latitude 41°50' N
Longitude 108°25' W

Surveys Designated	By Whom Surveyed	Group No.	Group Date	Amount of Surveys Mls.	Amount of Surveys chs.	Amount of Surveys lks.	When Surveyed Begun	When Surveyed Completed
Resurvey Township Lines	Saxon & Saxon	9	April 5, 1911	17	79	50	August 7, 1911	Sept. 6, 1911
Resurvey Subdivision Lines	Saxon & Saxon	9	April 5, 1911	49	76	33	Sept. 7, 1911	Sept. 10, 1911

The above map of resurvey fractional Township No. 22 North, Range No. 98 West of the Sixth Principal Meridian, Wyoming, is strictly conformable to the field notes of the resurvey thereof on file in this office, which have been examined and approved

U. S. Surveyor General's Office.
Cheyenne, Wyoming, February 28, 1914

Charles L. Deeter
Surveyor General

2317-A

2317A

Accepted by Commr.
Nov. 22, 1915

22-98

Click Here for Field Notes

TOWNSHIP Nº 22 NORTH, RANGE Nº 98 WEST of the 6TH Principal MERIDIAN.

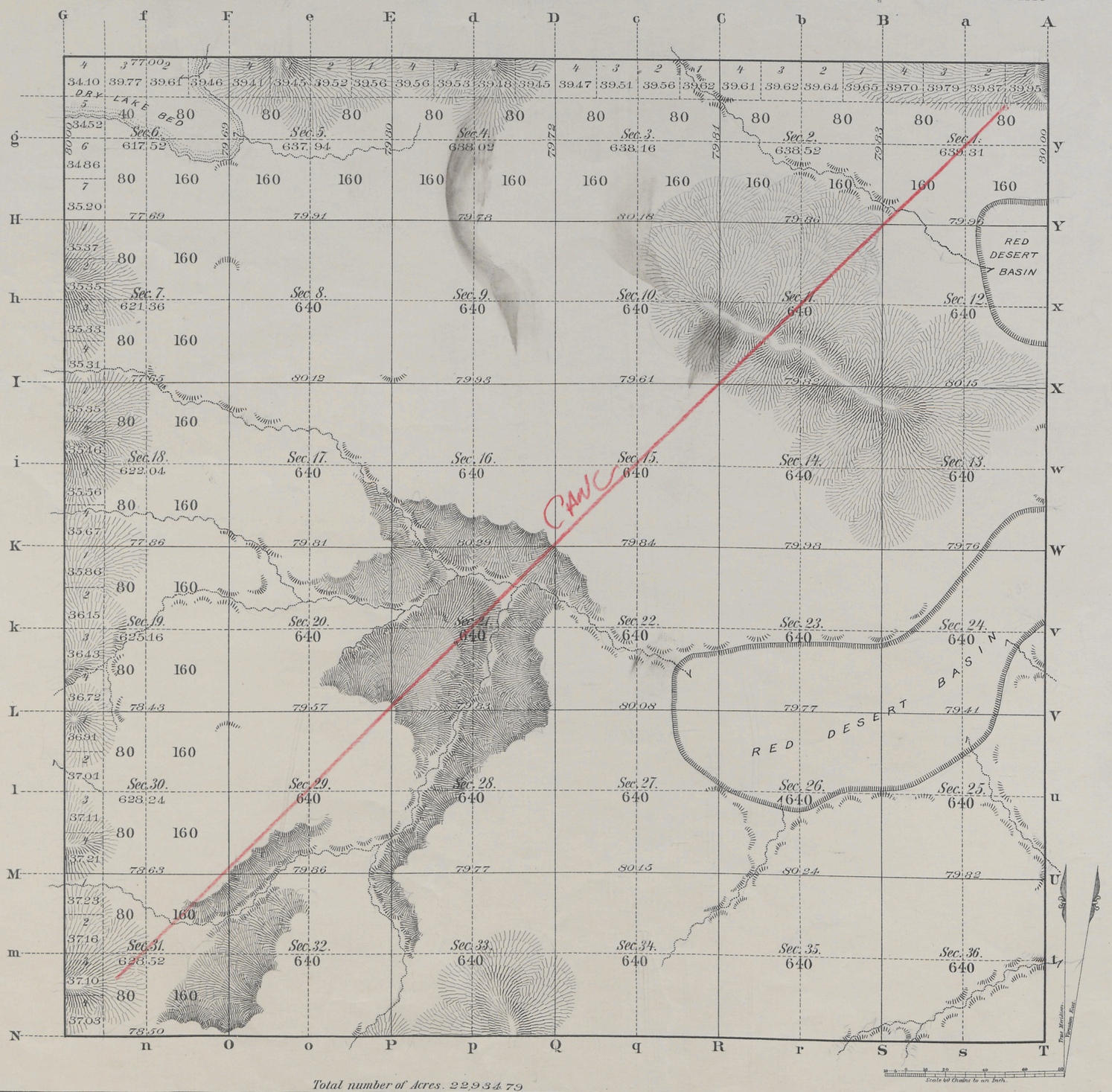

Total number of Acres. 22934.79

Surveys Designated	By Whom Surveyed	Date of Contract	Amount of Surveys M. Ch. Lk.	When Surveyed	Magnetic Declination
Township lines					
Subdivisions	R.H. Woods	Nov. 6th 1883	59 66 61	May 27-June 2 1884	16°31' to 16°41' E.
Connections					
	Charged for at Augmented Rates		10 24 81		

The above Map of Township No. 22 North Range No. 98 West of the Sixth Principal Meridian Wyoming Territory is strictly conformable to the field notes of the survey thereof on file in this Office, which have been examined and approved

Surveyor Generals Office, John W. Meldrum Surv. Gen.l

Cheyenne, Wyoming

October 20th 1884

2317

A. GAST & CO.- ST. LOUIS & N.Y.

cave
22-98

Click Here for Field Notes

Ret. / Resurvey Notes, All or Part

4913

RESURVEY

TOWNSHIP EXTERIORS

Surveys Designated	Amount Mls.	Chs.	Lks	When Surveyed
Resurvey Standard Lines	47	09	99	September 15, 1911 - July 18, 1912
Resurvey Township Lines	98	26	92	June 5, 1911 - November 10, 1911
Connections		3	02	December 4, 1911

This Plat
of the
Reservey of
The Fourth Standard Parallel North through R. 97 W., the Fifth Standard Parallel North through Rs. 96 and 97 W., the Twelfth Guide Meridian West through Ts. 17, 18, 19, 20, 21, & 22 N., the North boundaries of Ts. 17, 18, 19, 21 & 22 N., R. 97 W. the North and East boundaries of Ts. 21 N. R. 98 W., Ts. 21 & 22 N. Rs. 99 & 100 W. the West boundary of T. 22 N. R. 97 W. and a part of the West boundary of T. 23 N. R. 99 West of the Sixth Principal Meridian, Wyoming, is strictly conformable to the field notes of the resurvey thereof
by
Wesley E. Saxon and Homer Saxon, U.S. Transitmen under their
Assignment to Group 9
dated April 5, 1911
which have been examined, approved and filed in this office.
U.S. Surveyer Gen'ls. Office
Cheyenne, Wyoming, February 28, 1914

Charles L. Decker
Surveyor General

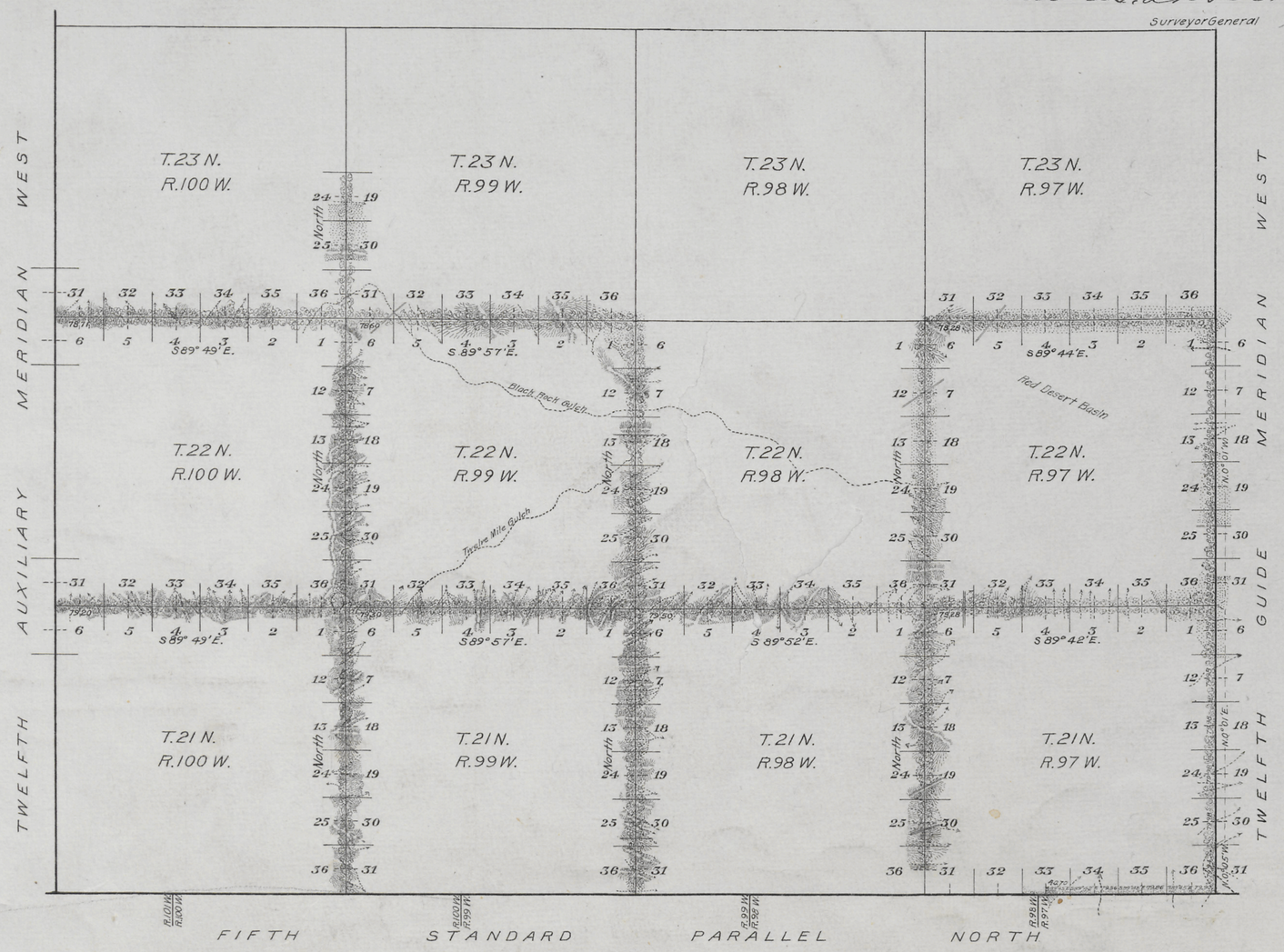

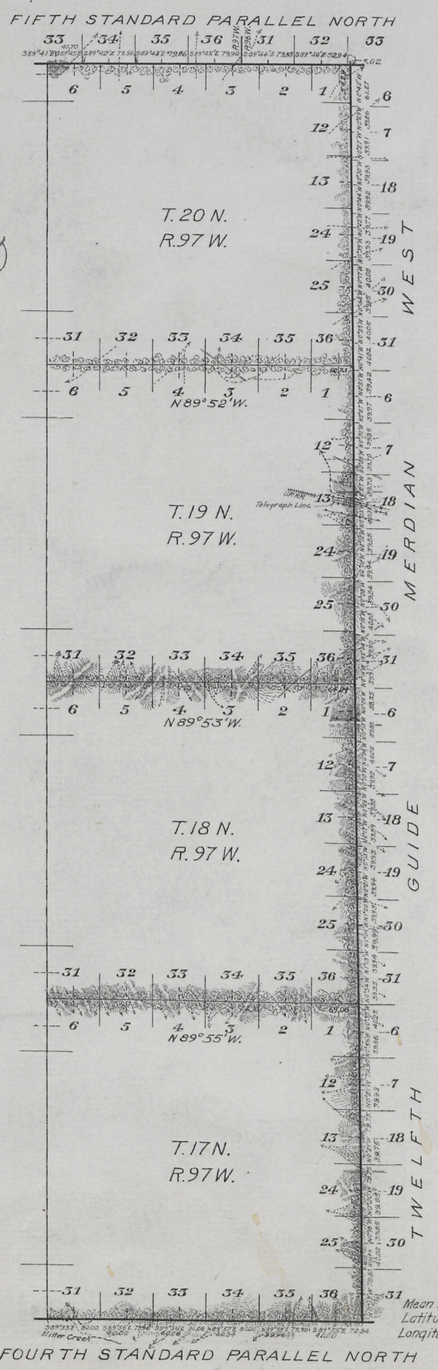

2951

Click Here for Field Notes

Indexed

4009

EXTERIOR LINES.

Scale 3 miles to 1 inch Magnetic Variation, East.

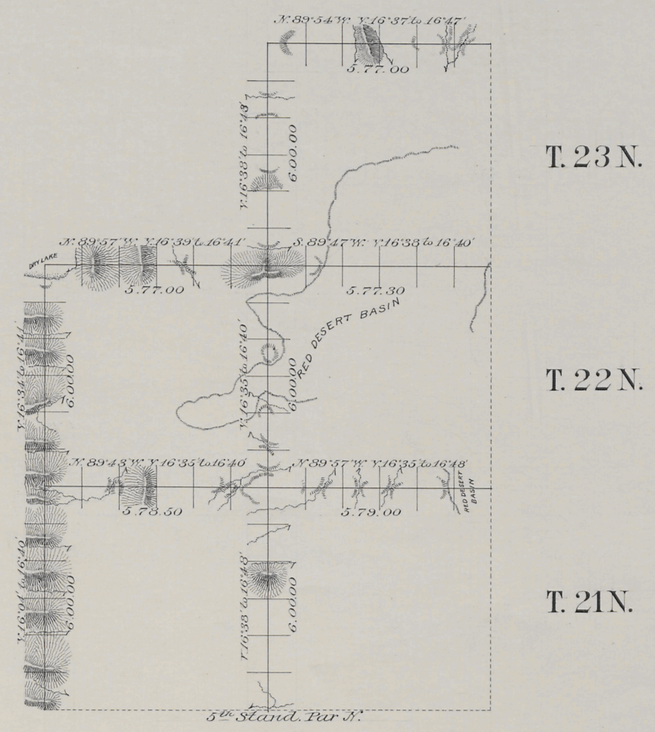

T. 23 N.

T. 22 N.

T. 21 N.

R. 98 W. R. 97 W.

24 Mls, 25 Chs.
Charged for at Augmented Rates

Surveys Designated	By Whom Surveyed.	Date of Contract.	Amount of Surveys. mls.	chs.	lks.	When Surveyed.
Exterior lines	R. H. Woods	Nov. 6th 1883	59	68	80	May 17-26, 1884

I hereby certify that the above diagram of the Exterior lines of Tp's 21, 22 & 23 N. R's 97 & 98 West of the 6th Principal Meridian Wyoming Territory is strictly conformable to the field notes of the survey thereof on file in this office, which have been examined and approved.

Surveyor General's Office,
Cheyenne Wyoming October 20th 1884

John W. Meldrum
Sur. Gen.

2318