40

Click Here for Field Notes

Click Here for Exterior Notes

68

4237

Resurvey of Fractional Township Nº 23 North, Range Nº 102 West of the Sixth Principal Meridian, Wyoming.

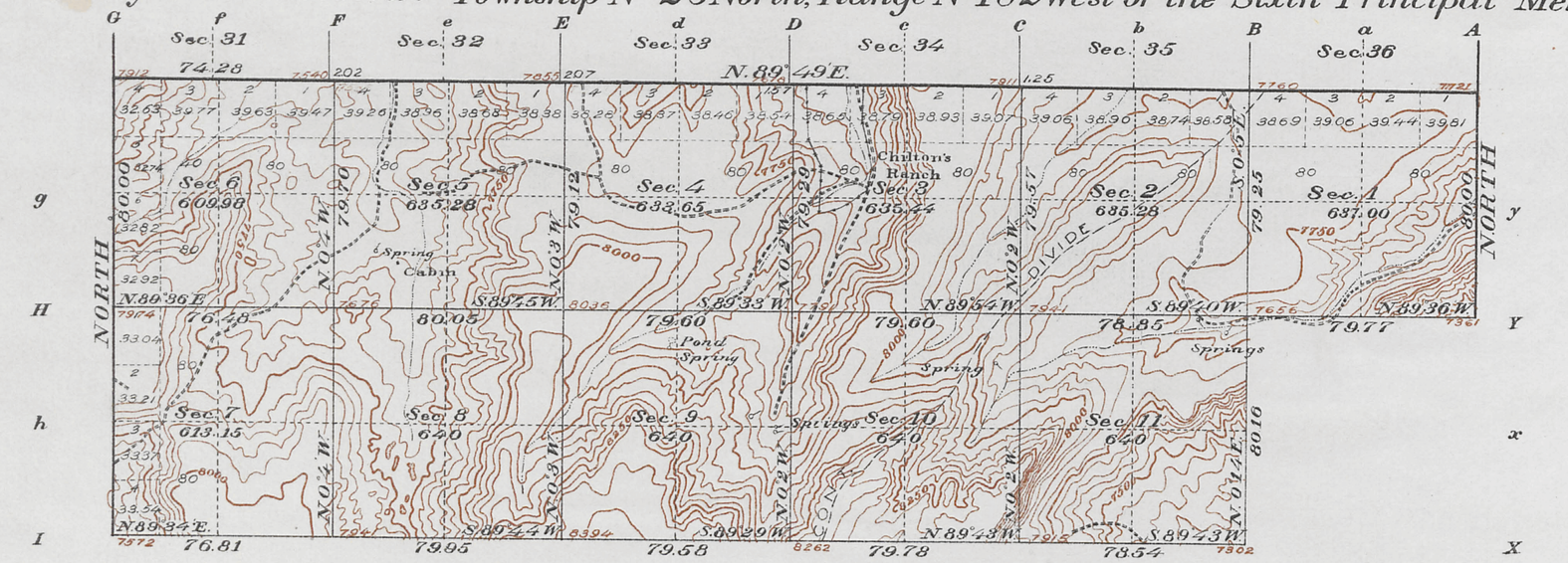

Public Land 6973.22 Acres.

Total number of Acres 6959.78

Lines Designated.	By Whom Surveyed.	Date of Appointment.	Amount of Surveys. Mls	Chs	Lks	When Surveyed.
Resurvey, Township Lines.	C.H Birdseye	May 11, 1908.	6	74	28	Sept. 6-9, 1908
Resurvey, Subdivisions.	" " "	" " "	20	66	24	" 4-12, "
Connections	" " "	" " "		6	91	" " " "
W. Boundary	" " "	Sept. 5, 1907	2	0	0	Nov. 12, 1907

Scale 40 Chains to an Inch. Contour Interval 50 Feet.

True Meridian

Latitude (N. Bay) 42°00' N.
Longitude 108°54' W.
Mean Mag. Decl. 17°00' E.

RECEIVED S. G. O.
NOV 3 1911
CHEYENNE, WYO.

The above map of the Resurvey of Fractional Township Nº 23 North, of Range Nº 102 West of the Sixth Principal Meridian, Wyoming, is strictly conformable to the field notes of the survey thereof on file in this Office, which have been examined and approved.

General Land Office.
Washington, D.C.
October 28 1909

Commissioner.

2443-B

23-102

37

Click Here for Field Notes

21

4236

(4-675a)

Resurvey of Fractional Township No. 23 North, Range No. 102 West of the Sixth Principal Meridian, Wyoming.

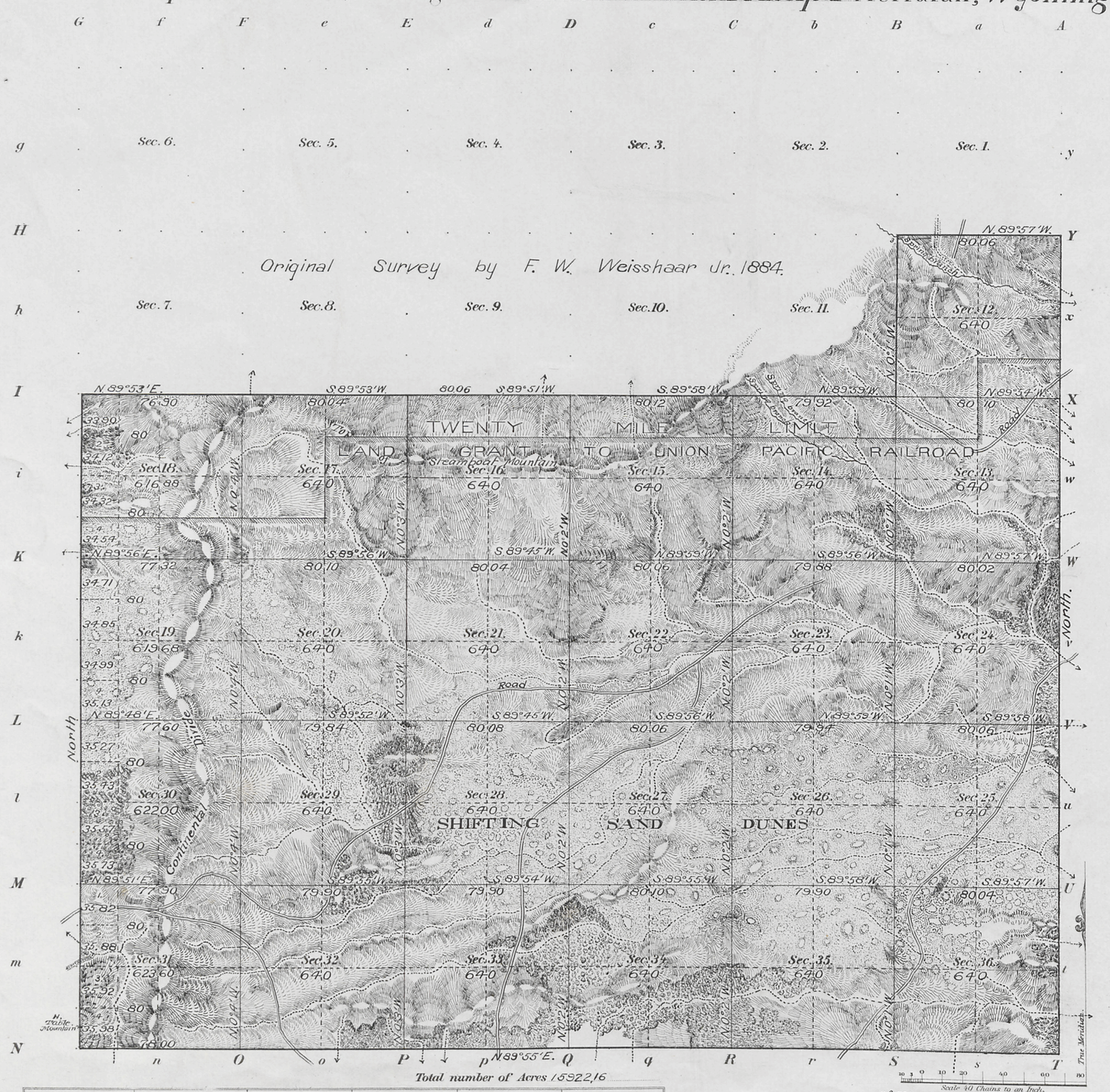

Total number of Acres 15922,16

Meanders of								
Posts	Courses	Ch.s Lk.s	Posts	Courses	Ch.s Lk.s	Posts	Courses	Ch.s Lk.s

Latitude 41°55' N.
Longitude 108°53' W.
Mag. Decl. 17° 25' E.

Surveys Designated	By Whom Surveyed	Date of Contract No.	Amount of Surveys M.	Ch.s	Lk.s	When Surveyed
Resurvey Township lines	Johnson & Jaeckel	314, July 12, 1906	14	78	00	Sept. 19-Nov. 16, 1906.
Resurvey Subdivisions	" " "	" " "	45	69	94	November 16-27, 1906. and November 15, 1907.

The above Map of resurvey of Township No. 23 North, of Range No. 102 West of the 6th Principal Meridian, Wyoming, is strictly conformable to the field notes of the resurvey thereof on file in this Office, which have been examined and approved.

Surveyor General's Office,
Cheyenne, Wyoming January 7, 1908.

Alphaus P. Hanson
Sur.r Gen.l

F.A.O.

THE NORRIS PETERS CO., WASHINGTON, D. C.

2443-A

Accepted by the Hon Commissioner in his letter "E", April 16, 1908. Triplicate plat forwarded to Evanston Land Office, April 25, 1908.

23-102

Click Here for Field Notes

30

11

4235

TOWNSHIP No. 23 NORTH, RANGE No. 102 WEST of the 6th Principal MERIDIAN.

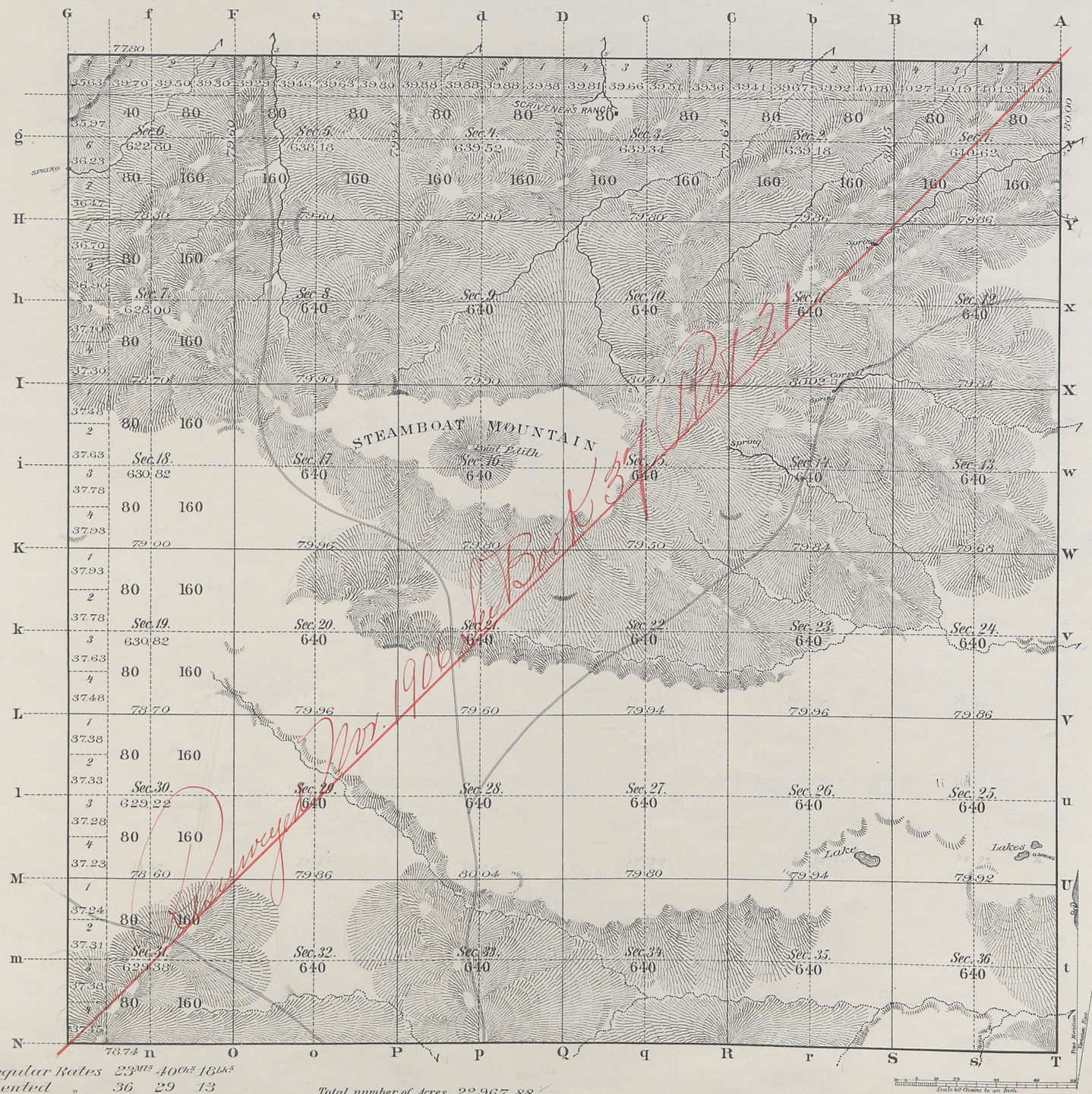

Regular Rates 23 Mls 40 Chs 18 Lks
Augmented " 36 29 13

Total number of Acres. 22 967.88

Surveys Designated	By Whom Surveyed	Date of Contract	Amount of Surveys Mls	Chs	Lks	When Surveyed	Magnetic Declination
N.W. Township lines	F. W. Weisshaar, Jr.	Oct. 11th 1883	11	77	80	Apr. 14 & 15, 1884	
Subdivisions	" " " "	" " "	59	69	31	Apr. 16-24, 1884	16°40'-16°54' E.
Connections							

The above Map of Township No. 23 North Range No. 102 West of the Sixth Principal Meridian Wyoming Territory is strictly conformable to the field notes of the survey thereof on file in this Office, which have been examined and approved

Surveyor General's Office,
Cheyenne, Wyoming
April 2nd 1885

John W. Meldrum
Sur. Gen.l

A. GAST & CO. - ST. LOUIS & N.Y.

2443

B13

carc
23-102

37

Indexed

Click Here for Field Notes

15

4853

RESURVEY

TOWNSHIP EXTERIORS

Scale: 1 inch = 160 Chains.

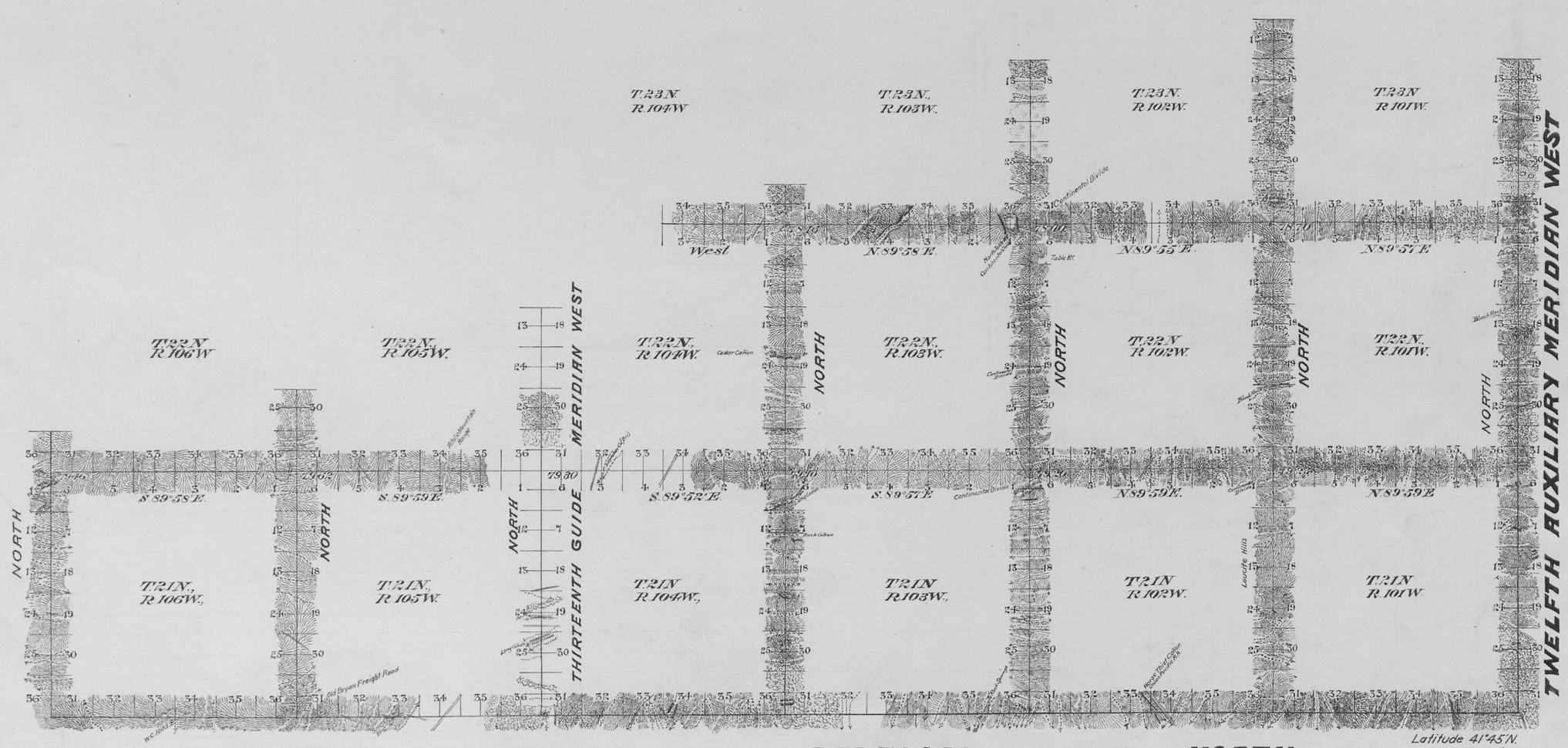

Latitude 41°45'N.
Longitude 108°46'W.
Mag. Decl. 17°18'E.

Table of Mileage

Surveys Designated	Mls. Chs. Lks.	When Surveyed
Standard lines resurveyed	62 - 00 - 00	Aug. 16-28, 1906
Township " "	117 - 70 - 77	Aug 18-Nov. 25, 1906.

This Plat
of the Resurvey of
the Fifth Standard Parallel North through Ranges 101, 102, 103, 104, 105 and 106 West; the Twelfth Auxiliary Meridian West through Tps. 21, 22 and 23 North between Ranges 100 and 101 West; the Thirteenth Guide Meridian West through Tps. 21 and 22 North between Ranges 104 and 105 West; the North and West boundaries of Tps. 21 and 22 North, Ranges 101, 102 and 103 West; the West boundaries of Tps. 23 North, Ranges 101, 102 and 103 West; the North boundaries of Tps. 21 and 22 North, Range 104 West; the North and West boundaries of Tps. 21 North, Ranges 105 and 106 West and the West boundaries of Tps. 22 North, Ranges 105 and 106 West of the Sixth Principal Meridian, Wyoming, is strictly conformable to the field notes of the resurvey thereof by Frank M. Johnson and Herman Jaeckel, U.S.D.S., under their Contract No. 314, dated July 12, 1906, which have been examined, approved and filed in this office.

U.S. Surv. Gen'l's Office
Cheyenne, Wyoming
January 7, 1908.

Alpheus P. Hansen
U.S. Surv. Gen'l.

C.W.S., R., A.M.T.

P.E.B.

2905

Accepted by the Hon. Commissioner in his letter "E", April 16, 1908.

Click Here for Field Notes

30

Indexed

4217

1

EXTERIOR LINES.

Scale 3 miles to 1 inch. Magnetic Var: East.

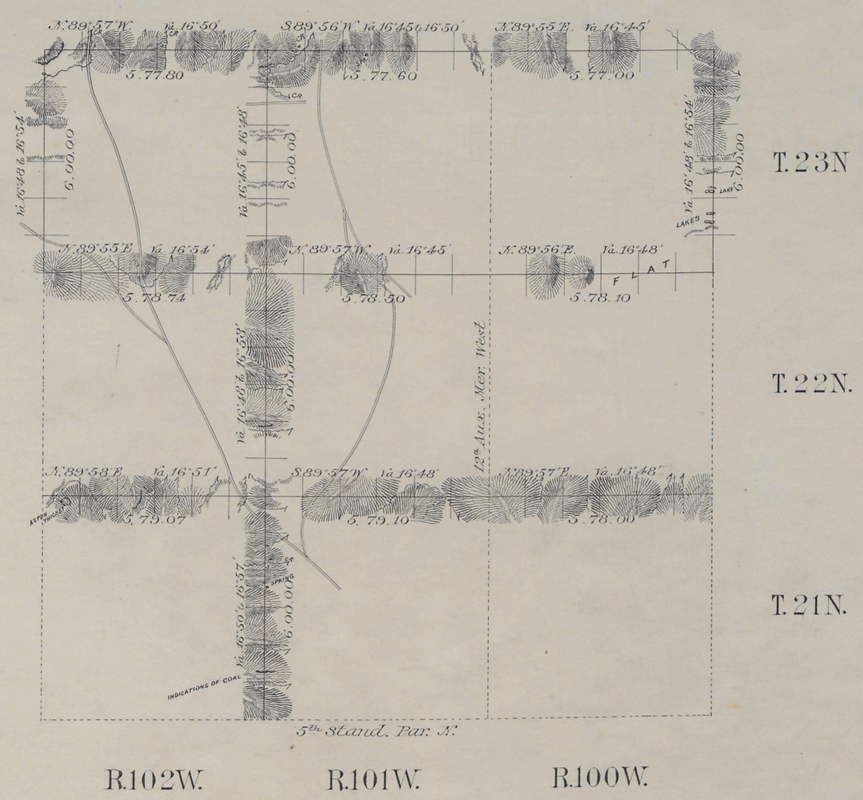

Regular Rates 34 mls 47 chs 77 lks

Augmented „ 49 mls 16 chs 14 lks

Surveys Designated.	By Whom Surveyed.	Date of Contract.	Amount of Surveys mls	chs	lks	When Surveyed.
Township lines	F.W. Weisshaar Jr.	Oct. 11th 1883	83	63	91	Mar. 31-Apr. 15, 1884

I hereby certify that the above diagram of the Exterior lines of Tps 21, 22 & 23 N. R's 100, 101 & 102 W., of the 6th Principal Meridian, Wyoming Territory, is strictly conformable to the field notes of the survey thereof on file in this office which have been examined and approved.

Surveyor General's Office,

Cheyenne Wyoming Apr. 2nd 1885 John H. Meldrum

Surveyor General.

2434