30

Click Here for Field Notes

98

4351

Township No. 23 North Range No. 105 West of the 6th Principal Meridian

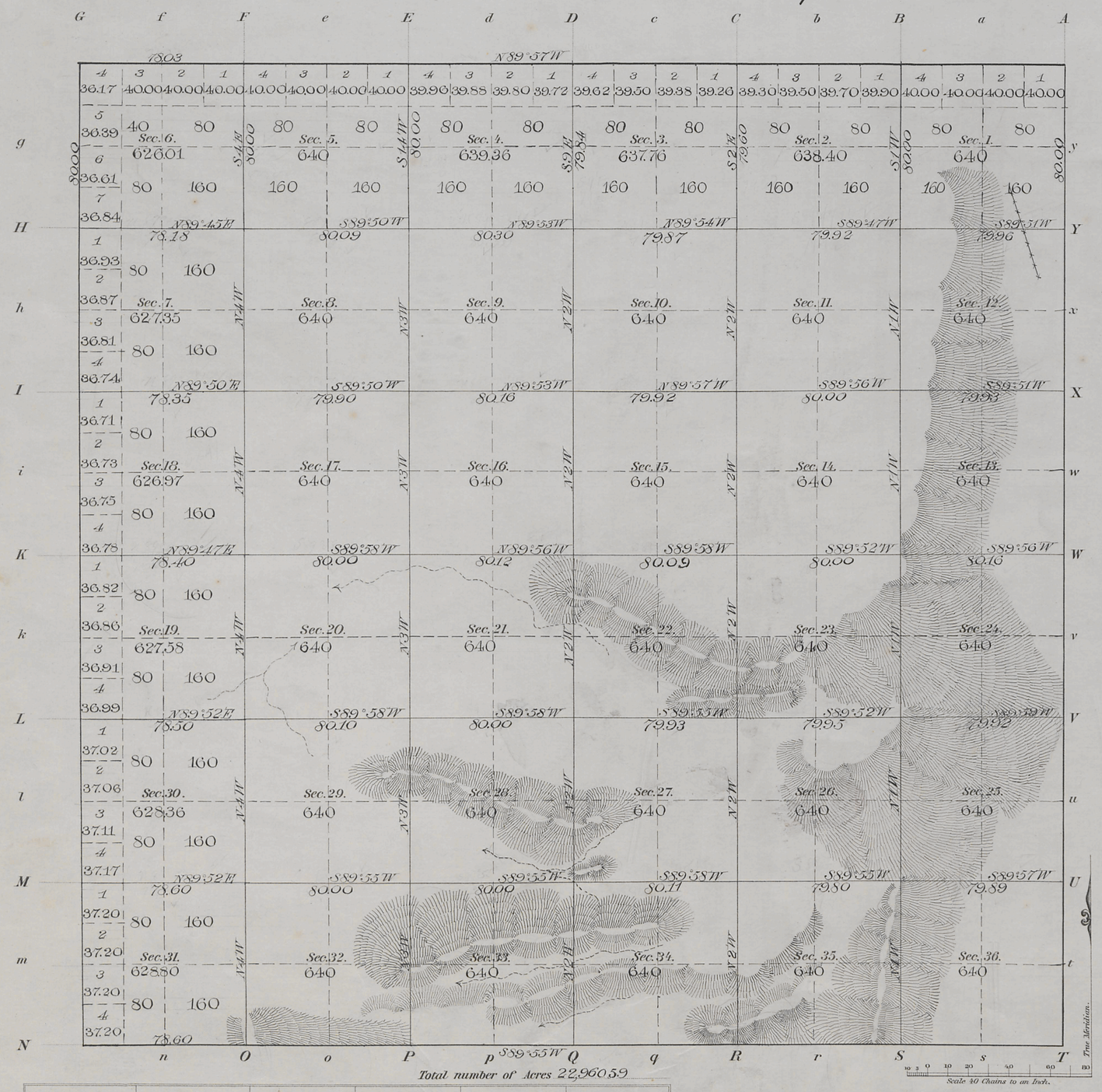

Total number of Acres 22,960.59

Meanders of								
Posts	Courses	Ch.s Lk.s	Posts	Courses	Ch.s Lk.s	Posts	Courses	Ch.s Lk.s

		Chs.	Lks.
Subdivision lines at intermediate rates	5.	31.	89
Subdivision lines at minimum rates	54.	39.	70

Surveys Designated	By Whom Surveyed	Date of Contract	Amount of Surveys M.	Ch.s	Lk.s	When Surveyed	Magnetic Declination
Township lines Subdivisions	J.F. Shannon & A.L. Coleman	April 21, 1891	59.	71	59	Sept. 10-12 1891	16° 47' East

The above Map of Township No. 23 North of Range No. 105 West of the 6th Principal Meridian, Wyoming, is strictly conformable to the field notes of the survey thereof on file in this Office, which have been examined and approved.

Surveyor Generals Office,
Cheyenne Wyo. Feb. 24, 1892

Wm. A. Richards
Sur. Gen.l

2513

23-105

Click Here for Field Notes

EXTERIOR LINES

Scale 1 inch = 2 miles. Mag. Var. East

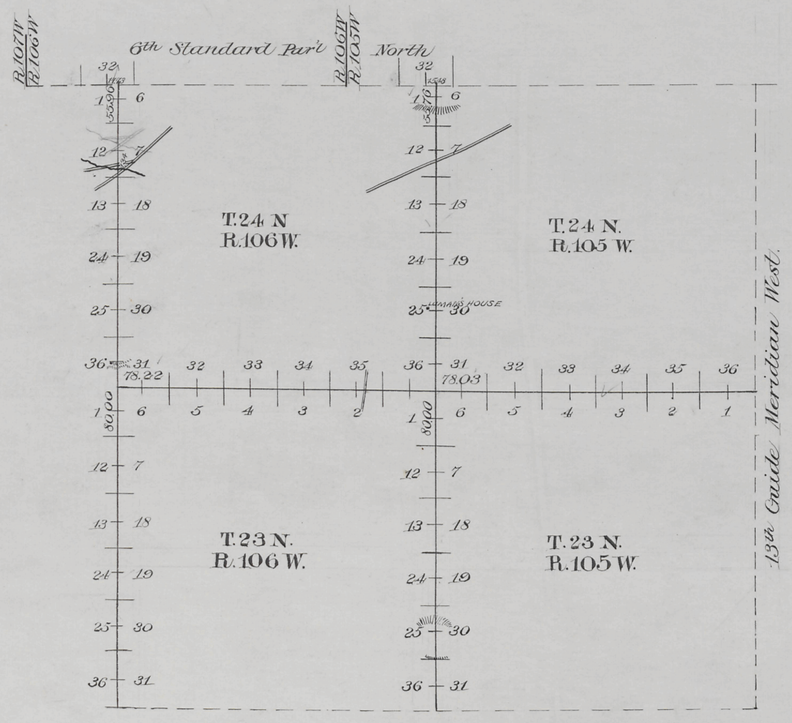



	M	Chs	Lks
Standard Lines at minimum rates	15	32	80
" " " intermediate "	6	75	85
Exterior " " minimum "	35	27	97
Connection " " " "		33	21

Surveys designated	By Whom Surveyed	Date of Contract	Amount of Surveys M	Chs	Lks	When Surveyed	Magnetic Declinn
6th Stand. Par	Shannon & Coleman	April 21, 1891	22	28	65	July 8-15, 1891	16° 55' East
Exterior Lines	" "	" " "	35	27	97	Sept 8-17, "	16° 47' "
Connections	" "	" " "		33	21		

I hereby certify that the above diagram of the 6th Standard Parallel North through Ranges 109, 110, 111 and 112 West, and the Exterior lines of Townships 23 and 24 North Ranges 105 and 106 West of the 6th Principal Meridian in Wyoming is strictly conformable to the field notes of the survey on file in this Office which have been examined and approved.

Surveyor General's Office
Cheyenne Wyo. February 24, 1892

Wm A. Richards
Surveyor General

2511

(27) Indexed accession no. 3790

Click Here for Field Notes

Retracement Notes, All or Part

EXTERIOR LINES

Magnetic Variation East. Scale 3 miles to 1 inch

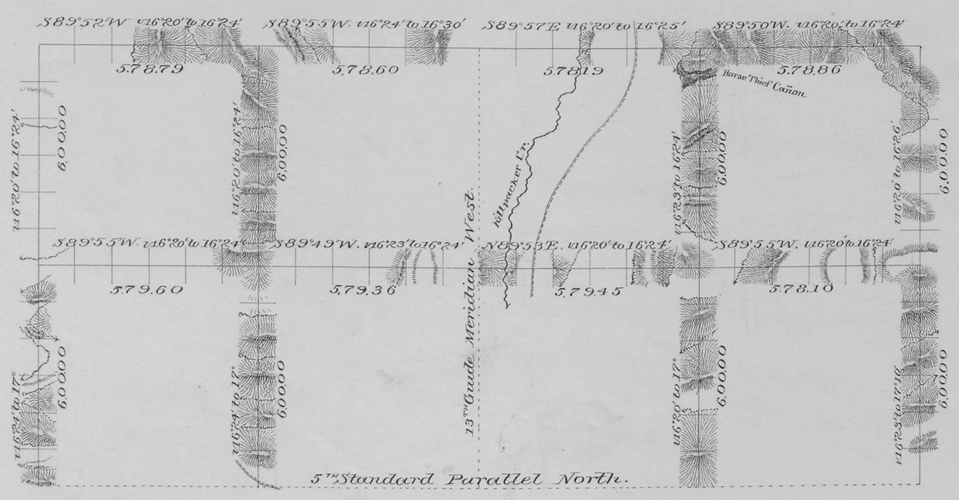

T. 22 N.

T. 21 N.

R.106 W. R.105 W. R.104 W. R.103 W.

Surveys Designated	By Whom Surveyed	Date of Contract	Amount of Surveys Mls	Chs	Lks	When Surveyed
Exterior lines	C.A. Honey	May 29th 1882	95	70	95	June 25-July 10 1883

I hereby certify that the above diagram of the exterior lines of Tp's 21 & 22 N. Rg's 103 to 106 inclusive. West of the 6th P.M. Wyo. Ter. is strictly conformable to the field notes of the survey thereof on file in this office which have been examined and approved

Surveyor General's Office
Cheyenne Wyoming
April 29th 1884

Edw. C. Dawes
Surv. Genl.

2220

Click Here for Field Notes

Retracement Notes, All or Part

(25)

3164

51

13 th GUIDE MERIDIAN WEST

in Tps. 23 to 28 N. inclusive between Ranges 104 & 105 W. 6th P. M. Wyo. Ter.

Magnetic Var. East. Scale 40 chains to 1 inch.



Surveys Designated.	By Whom Surveyed.	Date of Contract	Amount of Surveys. Mls.	Chs	Lks.	When Surveyed.
13th Guide M.W.	John I. Propst	May 14th 1883	35	48	98	July 26 - Aug 1, '83.
Connections	" " "	" " "		5	43	" " " " "

I hereby certify that the above diagram of the 13th Guide M.W. in Tps. 23 to 28 N. inclusive between Rgs 104 & 105 W of the 6th P.M. Wyoming Territory is strictly conformable to the field notes of th survey thereof on file in this Office, which have been examined and approved.

Surveyor Generals Office,
Cheyenne Wyoming
February 8th 1884

Edw. C. Davis
Surv. Genl.

1992