Click Here for Field Notes

(24)

3022

92

TOWNSHIP No. 23 NORTH. RANGE No. 95 WEST of the 6TH Principal MERIDIAN.

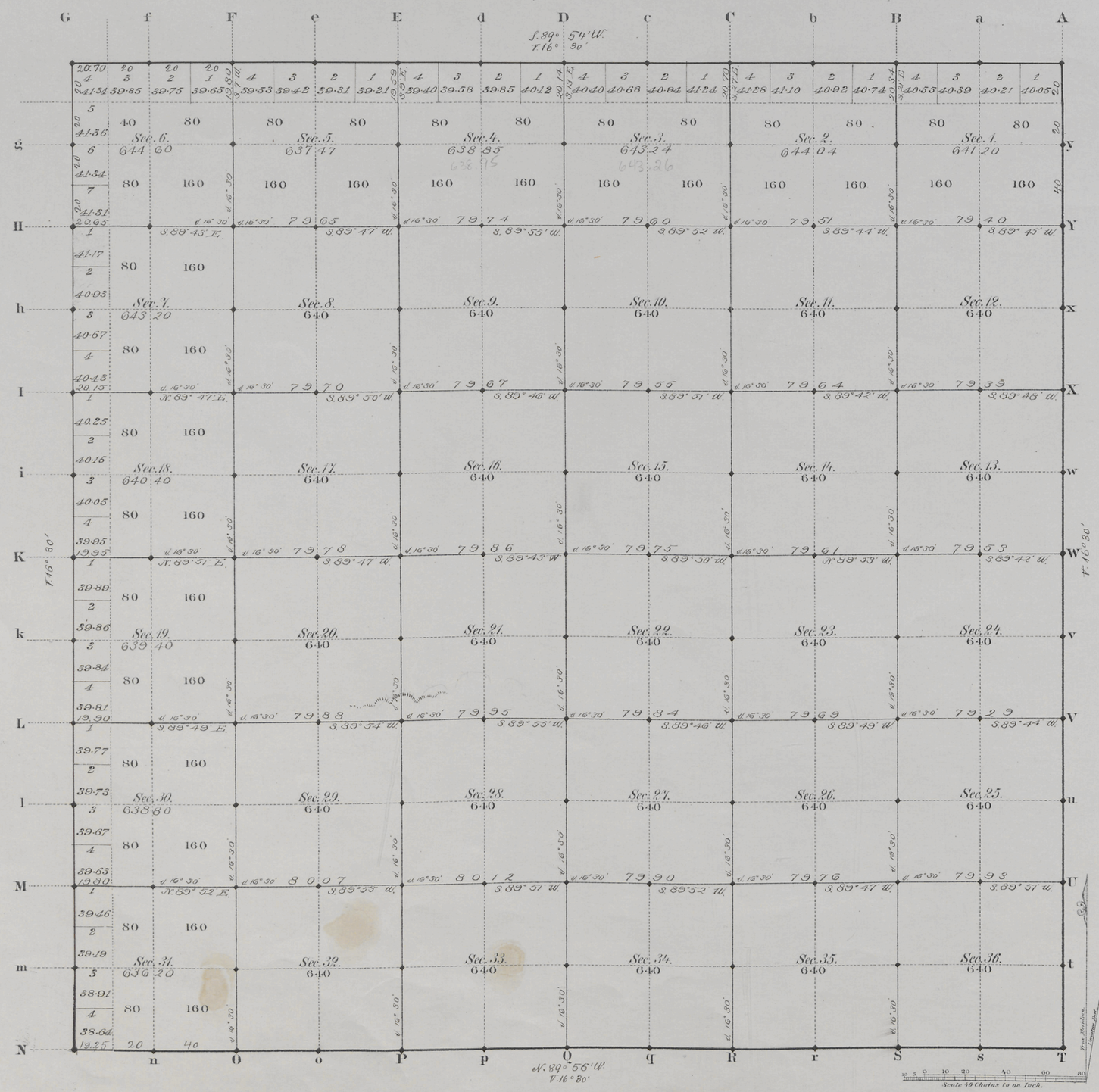

Total number of Acres. 23047.40

Surveys Designated	By Whom Surveyed	Date of Contract	Amount of Surveys Mls	Chs	Lks	When Surveyed	Magnetic Declination
W. & N. Township lines	D. W. Fleet	July 8, 1882	11	79	95	Oct. 25, 26, 1882	16° 30' East
Subdivisions	" " "	" " "	59	73	83	Nov. 3-9, 1882	16° 30' " "
Connections							
E. & S. Townsh. l	W. O. Downey	July 11, 1882	11	79	25	Oct. 11, 17, 1882	

The above Map of Township No. 23 North Range No. 95 West of the Sixth Principal Meridian Wyoming Territory is strictly conformable to the field notes of the survey thereof on file in this Office, which have been examined and approved

Surveyor General's Office,
Cheyenne Wyoming
January 18th 1884

Edw. C. Davis
Surv. Genl.

A. Gast & Co. St. Louis Mo.

1933

23-95

Access. 6184

Click Here for Field Notes

TOWNSHIPS NOS. 23 AND 24 NORTH, RANGES NOS. 93, 94, 95, AND 96 WEST, SIXTH PRINCIPAL MERIDIAN, WYOMING

DEPENDENT RESURVEY OF EXTERIOR LINES

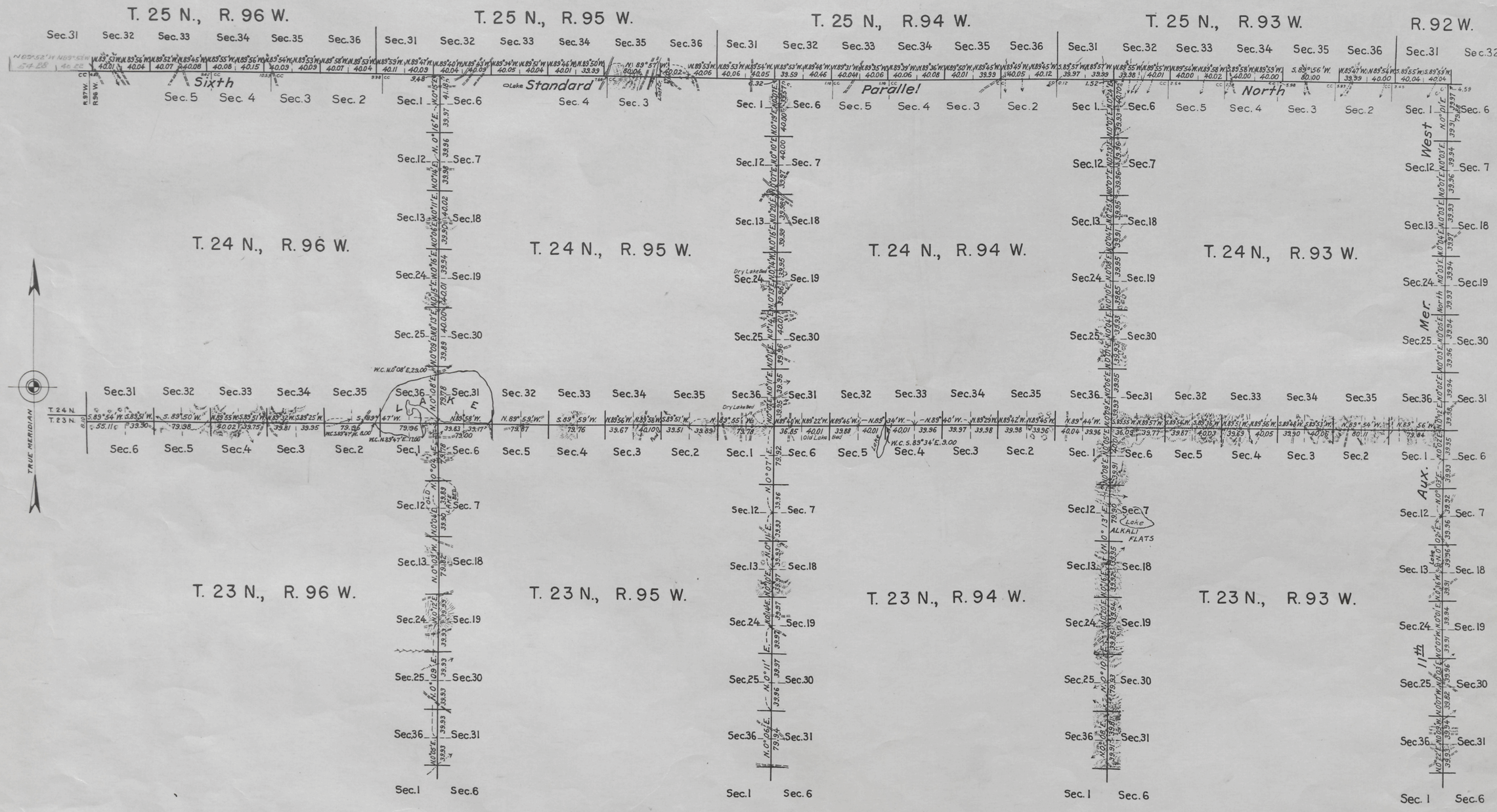

Resurvey authorized by General Land Office letter "E" dated June 12, 1937.

Scale: 100 chs. to an inch.

LINES DESIGNATED	BY WHOM SURVEYED	GROUP No.	GROUP DATE	MILEAGE MLS.	MILEAGE CHS.	WHEN SURVEYED - BEGUN	WHEN SURVEYED COMPLETED
Exterior	Anthony C. Kimmell	167	Aug. 26, 1937	96	1.96	Oct. 26, 1937	Nov. 20, 1937
Miscellaneous	Russell C. MacDonald				21.91		

Office of Supervisor of Surveys
Denver, Colorado, May 18, 1939.
The above plat of the exterior lines of Townships Nos. 23 and 24 North, Ranges Nos. 93, 94, 95, and 96 West of the Sixth Principal Meridian, Wyoming, is strictly conformable to the field notes of the survey there of which have been examined and approved.

Supervisor of Surveys.

UNITED STATES DEPARTMENT OF THE INTERIOR
GENERAL LAND OFFICE
Washington, D.C., Feb. 3, 1940.
The survey represented by this plat having been correctly executed in accordance with the requirements of law and the regulations of this office, is hereby accepted.

Acting Assistant Commissioner.

3011

(24)
Indexed accession no. 3025

Click Here for Field Notes

Retracement Notes, All or Part

95

EXTERIOR LINES.

Magnetic Variation East. *Scale 3 miles to 1 inch.*

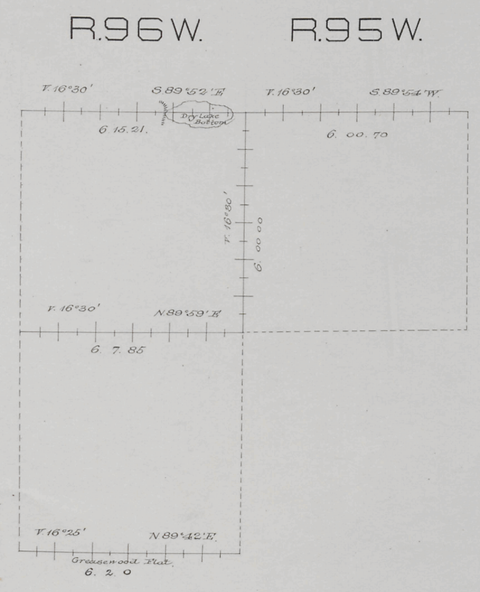

Surveys Designated.	By Whom Surveyed.	Date of Contract.	Amount of Surveys MLS.	CHS.	LKS.	When Surveyed.
Exterior lines	D.W. Fleet	July 8th 1882	30	25	76	Oct. 23-27. '83

I hereby certify that the above diagram of the Exterior lines of Townships 22 & 23 N., Ranges 95 & 96 West of the 6th Principal Meridian Wyoming Territory is strictly conformable to the field notes of the survey thereof on file in this Office, which have been examined and approved.

Surveyor General's Office,
Cheyenne, Wyoming.
January 18" 1884

Edw. C. Dawes
Surv't Gen'l

1936

(23) 2512

Indexed

Click Here for Field Notes

Retracement Notes, All or Part

19

EXTERIOR LINES.

Magnetic Variation East *Scale 3 miles to one inch.*

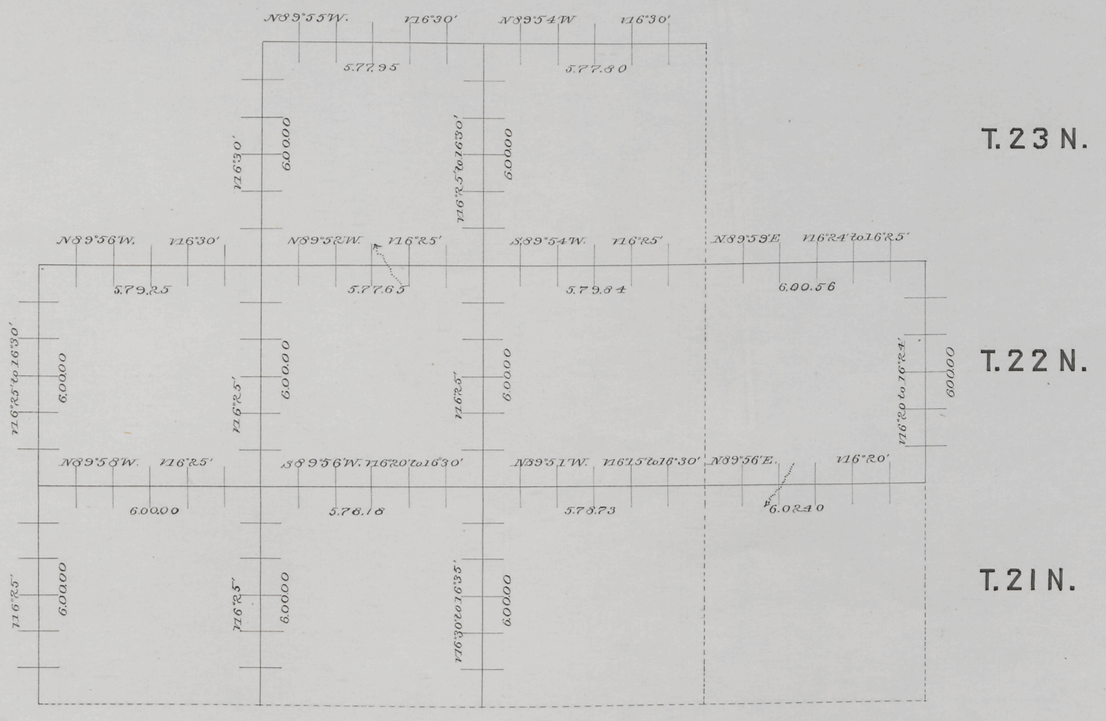

Surveys Designated	By Whom Surveyed	Date of Contract	Amount of Surveys Mls	Chs	Lks	When Surveyed
Exterior lines	W. O. Downey	July 11th 1882	113	72	36	Oct. 2nd-17th 1882

I hereby certify that the above diagram of the Exterior Lines of Townships 21 & 22 N. Ranges 92, 93, 94, & 95 W. and Townships 23 N. Ranges 93 & 94 West of the 6th Principal Meridian, Wyoming Territory, is strictly conformable to the field notes of the survey thereof, on file in this Office which have been examined and approved.

Surveyor Generals Office
Cheyenne Wyoming
October 6th 1883

Edw. C. David Surv. Gen.l

1756