40

Click Here for Field Notes **Click Here for Exterior Notes**

69

accession no 4241

Resurvey of Township Nº 24 North, Range Nº 102 West of the Sixth Principal Meridian, Wyoming.

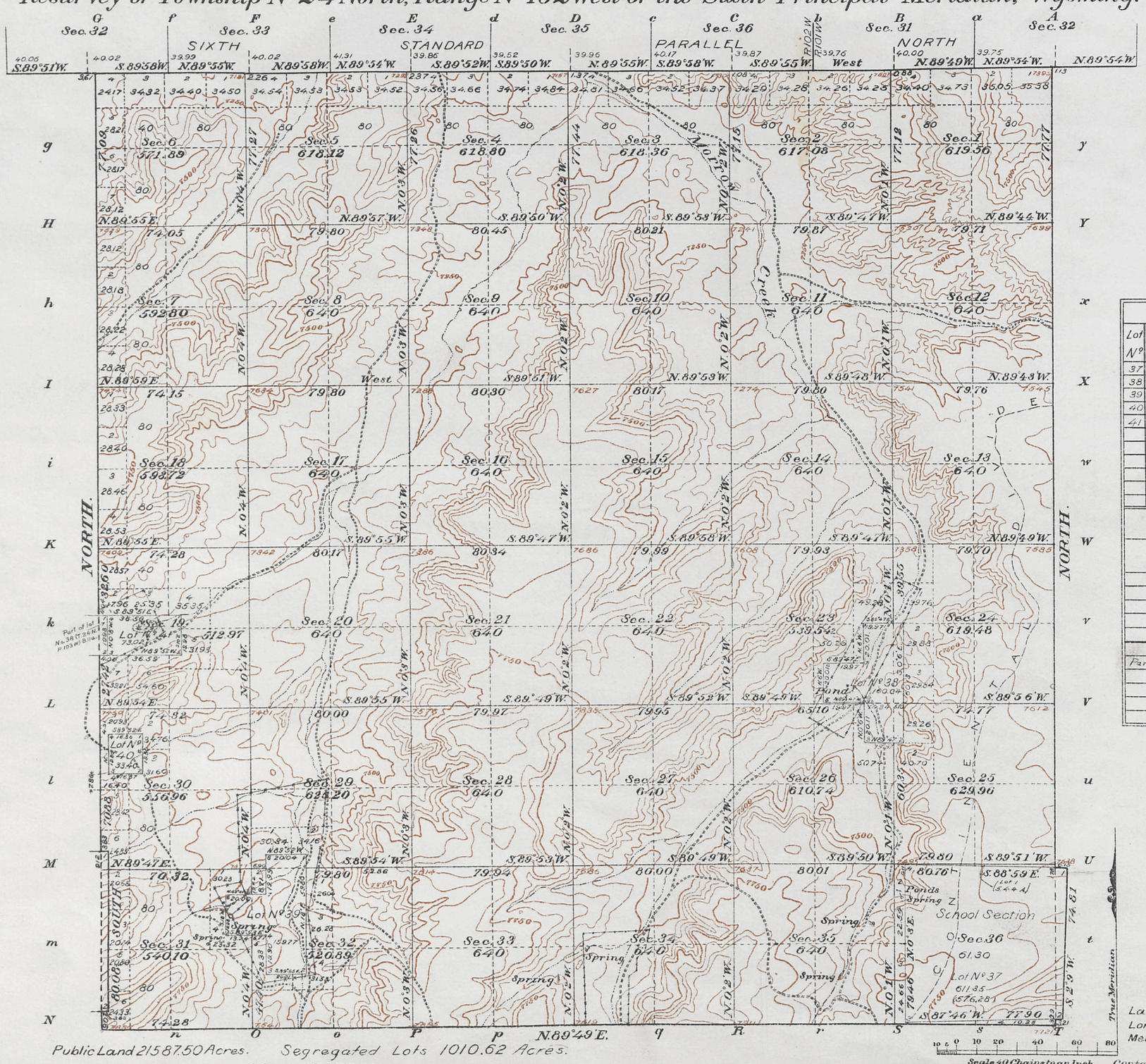

INDEX TO SEGREGATED LOTS							
Lot Nº	Original Survey T	R	Sec	Subdivision	Entry Kind	Nº	Entryman
37	24	102	36	All	S.S.		Wyoming
38	"	"	23 26	SW¼ of SE¼, E½ of SE¼ NE¼ of NE¼	H.E.	2513	Alice Chilton
39	"	"	31 32	SE¼ of NE¼, NE¼ of NW¼, NW¼ of SW¼	C.E.	126	Nicholas Petroni
40	"	"	30	Lot 2	S.S.		Wyoming
41	"	"	19	NE¼ of S.W¼, Lot 3	C.E.	220	John Hooton

Segregated Lots		
Lot Nº	Area Total	In Township
37	611.35 Acres	576.28 Acres
38	160.04 "	160.04 "
39	159.77 "	159.77 "
40	33.40 "	33.40 "
41	73.02 "	73.02 "
	Total	1002.51 "
Part of Lot No 38.	(T.24N., R.103W)	8.11
	Total	1010.62

Public Land 21587.50 Acres. Segregated Lots 1010.62 Acres.

Total number of Acres 22598.12

Lines Designated.	By Whom Surveyed.	Date of Appointment.	Amount of Surveys. Mls	Chs	Lks	When Surveyed.
Resurvey, Township Lines.	C.H. Birdseye	May 11, 1908.	15	54	18	Aug 21 - Sept 28, 1908
Resurvey, Subdivisions.	" " "	" " "	57	76	41	Sept 13 - Oct 11, "
Retr. 6th Stand. Par. North	" " "	" " "	5	74	51	" 14 - " 8, "
Segregated Lots	" " "	" " "	11	19	08	" 19 - " 11, "
Connections	" " "	" " "		12	70	" 13 - " 11, "

Latitude 42°00' N.
Longitude 108°54' W.
Mean Mag. Decl. 17°00' E.

Scale 20 Chains to an Inch. Contour Interval 50 Feet.

RECEIVED S. G. O.
NOV 3 1911
CHEYENNE, WYO.

The above map of the Resurvey of Township Nº 24 North, of Range Nº 102 West of the Sixth Principal Meridian, Wyoming, is strictly conformable to the field notes of the survey thereof on file in this Office, which have been examined and approved.

General Land Office.
Washington, D.C.
October 28 1909

Fred Dennett
Commissioner.

2446-A

24-102

Click Here for Field Notes

80

4240

14

TOWNSHIP No. 24 NORTH, RANGE No. 102 WEST of the 6th Principal MERIDIAN.

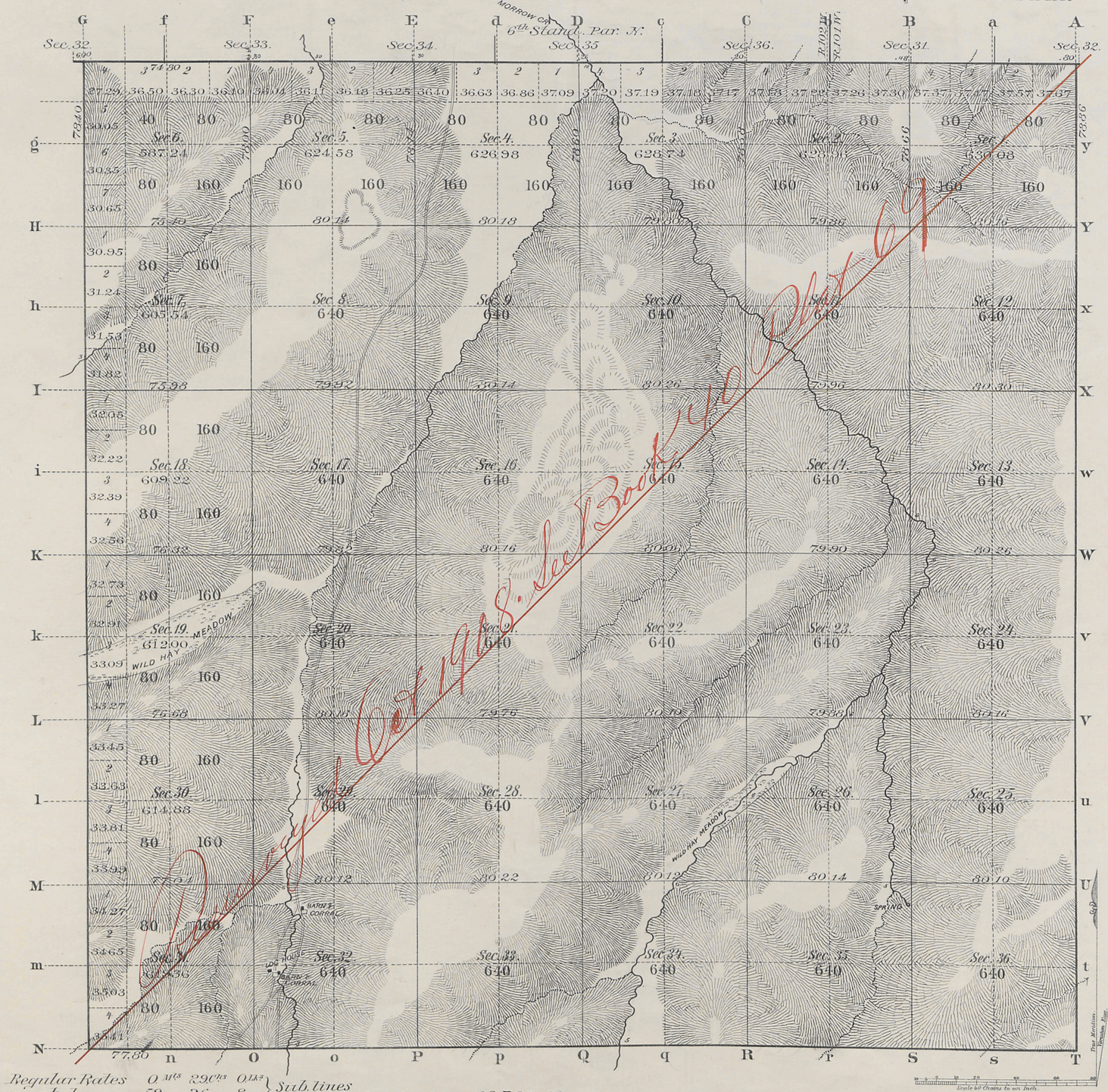

Regular Rates 0 Mls 29 Chs 0 Lks } Sub. lines
Augmented " 59 26 8 }

Total number of Acres. 22 787.59

Surveys Designated	By Whom Surveyed	Date of Contract	Amount of Surveys Mls	Chs	Lks	When Surveyed	Magnetic Declination
E. & W. Township lines	R. M. Jones	Aug. 13th 1884	11	77	26	Oct. 24 & 25, 1884	
Subdivisions	Curry & Hutchinson	Sep. 5th 1884	59	55	8	Dec. 22-26 1884	16° to 16°34' E.
Connections	" " "	" " "		2	4	" " "	
6th Stand. P.N.	John L. Propst	May 14th 1883	5	73	20	July 29th 1883	
S. Township line	F. W. Weisshaar, Jr.	Oct. 11th 1883	5	77	80	Apr. 15th 1884	

The above Map of Township No. 24 North Range No. 102 West of the Sixth Principal Meridian Wyoming Territory is strictly conformable to the field notes of the survey thereof on file in this Office, which have been examined and approved

Surveyor General's Office, John H. Meldrum
Cheyenne, Wyoming Sur. Gen.l
April 3rd 1885

A. GAST & CO. - ST. LOUIS & N.Y.

2446

BB

Carc
24-102

Indexed

Click Here for Field Notes

4124

Exterior Lines.

Scale 3 miles to 1 inch. Mag. Var. East.

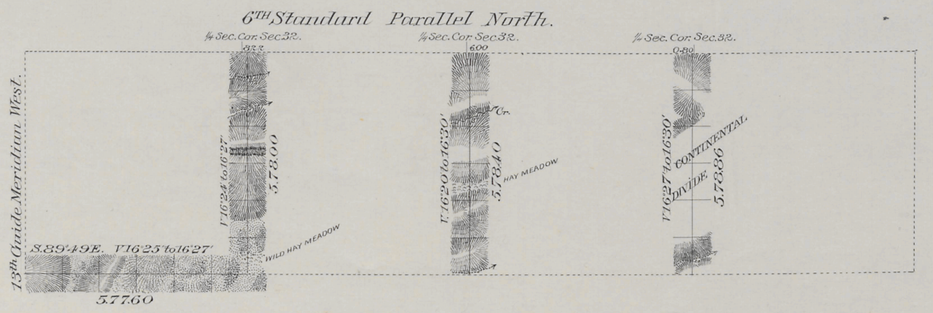

Regular Rates	0, M'ls	6, Ch's	0, L'ks
Augmented "	23 "	66 "	86 "

Surveys Designated	By Whom Surveyed	Date of Contract	Amount of Surveys			When Surveyed
			Mls	Chs	Lks	
Exterior lines	R. M. Jones	Aug. 13th 1884	23	72	86	Oct. 22-25. 1884
Connections	" "	" " "		15	2	" " "

I hereby Certify that the above diagram of the Exterior lines of Townships 24 North, Ranges 101, 102, 103 & 104 West of the 6th Principal Meridian Wyoming Territory, is strictly conformable to the field notes of the survey thereof on file in this office which have been examined and approved.

Surveyor General's Office,
Cheyenne Wyoming,
Feb. 25th 1885

John H. Mildrum
Sur. Gen.

2379