Click Here for Field Notes

Click Here for Exterior Notes

4249

Resurvey of Township Nº 24 North, Range Nº 104 West of the Sixth Principal Meridian, Wyoming.

Latitude 42°00′ N.
Longitude 109°08′ W.
Mean Mag. Decl. 17°00′ E.

Scale 40 Chains to an Inch. Contour Interval 50 Feet.

RECEIVED S. G. O.
NOV 3 1911
CHEYENNE, WYO.

Total number of Acres, 22610.78

Lines Designated.	By Whom Surveyed.	Date of Appointment.	Amount of Surveys. Ms Chs Lks	When Surveyed.
Resurvey, Township Lines.	C. H. Birdseye	May 11, 1908.	8 71 58	June 22, July 18, 1908.
Resurvey, Subdivisions.	" " "	" " "	59 29 19	" 29, - " 23, "
Retr. Standard Lines.	" " "	" " "	11 69 41	" 26, - " " "
Connections.	" " "	" " "	1 56 06	" 29, - " " "
East Half, South Bdy.	" " "	Sept. 5, 1907.	3 00 00	Dec. 2, 1907.

The above map of the Resurvey of Township Nº 24 North, of Range Nº 104 West of the Sixth Principal Meridian, Wyoming, is strictly conformable to the field notes of the survey thereof on file in this Office, which have been examined and approved.

General Land Office. Washington, D.C. October 28 1909

Fred Dennett
Commissioner.

2452-A

Click Here for Field Notes

30

20

4248

TOWNSHIP No. 24 NORTH, RANGE No. 104 WEST of the 6th Principal MERIDIAN.

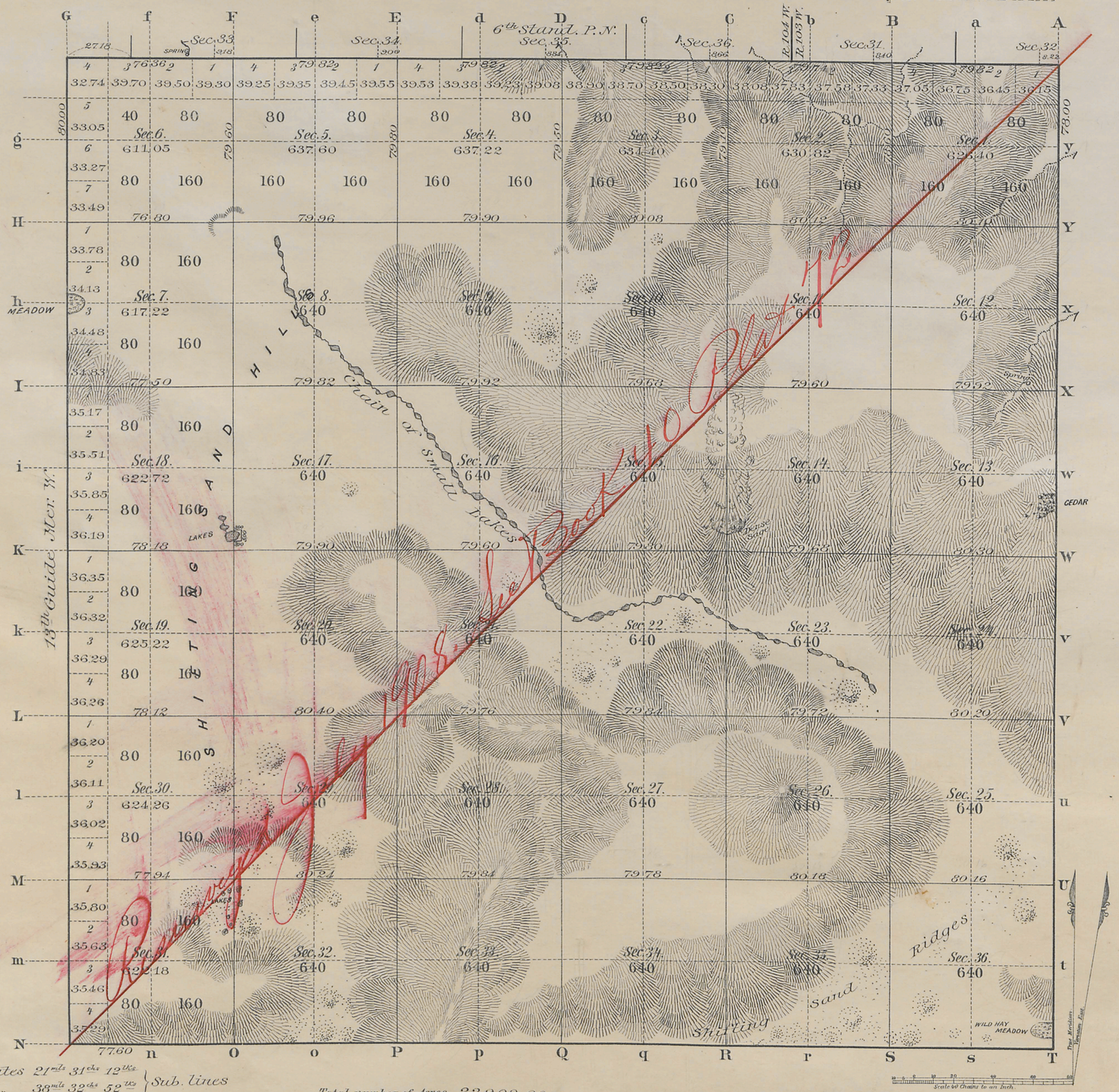

Regular Rates 21 mls 31 chs 12 lks } Sub. lines
Augmented " 38 mls 32 chs 52 lks }

Total number of Acres. 22,909.09

Surveys Designated	By Whom Surveyed	Date of Contract	Amount of Surveys Mls	Chs	Lks	When Surveyed	Magnetic Declination
S.&E. Township lines	R.M. Jones	Aug. 13th 1884	11	75	60	Oct. 22 & 23, 1884	
Subdivisions	Curry & Hutchinson	Sep. 6th 1884	59	63	64	Jan. 1-6, 1885	16°12' to 16°30' E.
Connections	" " "	" " "		44	8	" " "	
6th Stand. P.N.	J.L. Propst	May 14, 1883	5	75	40	July 30, 1883	
13th Guide M.W.	" " "	" " "	6	0	0	" 26, "	

The above Map of Township No. 24 North Range No. 104 West of the Sixth Principal Meridian Wyoming Territory is strictly conformable to the field notes of the survey thereof on file in this Office, which have been examined and approved

Surveyor General's Office, Chas. H. Meldrum
Cheyenne, Wyoming
Apr. 3rd 1885
Sur. Gen.

A. GAST & CO.- ST. LOUIS & N.Y.

2452

Carc
24-104

29

Click Here for Field Notes

48

4124

EXTERIOR LINES.

Scale 3 miles to 1 inch. Mag. Var. East.

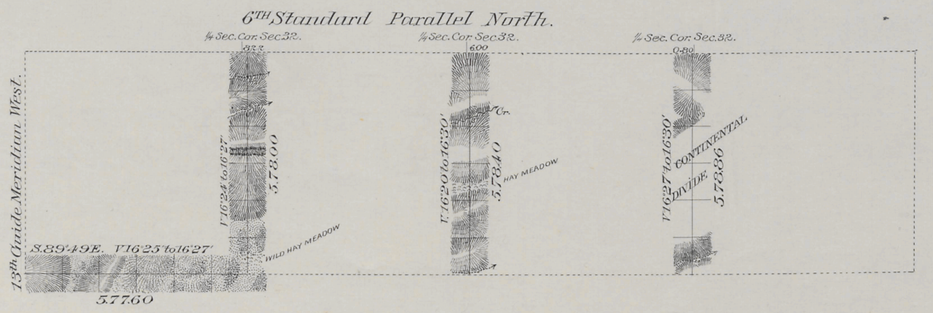

T. 24 N.

R. 104 W. R. 103 W. R. 102 W. R. 101 W.

Regular Rates	0 Mls	6 Chs	0 Lks
Augmented "	23 "	66 "	86 "

Surveys Designated	By Whom Surveyed	Date of Contract	Amount of Surveys			When Surveyed
			Mls	Chs	Lks	
Exterior lines	R. M. Jones	Aug. 13th 1884	23	72	86	Oct. 22-25 1884
Connections	" "	" " "		13	2	" " "

I hereby Certify that the above diagram of the Exterior lines of Townships 24 North, Ranges 101, 102, 103 & 104 West of the 6th Principal Meridian Wyoming Territory, is strictly conformable to the field notes of the survey thereof on file in this office which have been examined and approved.

Surveyor General's Office,
Cheyenne Wyoming.
Feb. 25th 1885

John A. McDermott
Sur. Gen.l

2379

Click Here for Field Notes

Retracement Notes, All or Part

(25)

3164

51

13 TH GUIDE MERIDIAN WEST

in Tps. 23 to 28 N. inclusive between Ranges 104 & 105 W. 6th P. M. Wyo. Ter.

Magnitic Var. East. Scale 40 chains to 1 inch.



Surveys Designated.	By Whom Surveyed.	Date of Contract	Amount of Surveys. Mls.	Chs	Lks.	When Surveyed.
13th Guide M.W.	John I. Propst	May 14th 1883	35	48	98	July 26 - Aug 1, 83.
Connections	" " "	" " "		5	43	" " " " "

I hereby certify that the above diagram of the 13th Guide M.W. in Tps. 23 to 28 N. inclusive between Rgs 104 & 105 W of the 6th P.M. Wyoming Territory is strictly conformable to the field notes of th survey thereof on file in this Office, which have been examined and approved.

Surveyor Generals Office,
Cheyenne Wyoming
February 8th 1884

Edw. C. Davis
" Surv'r Gen'l

1992