Click Here for Field Notes

Acces. 6433

ORIGINAL

TOWNSHIP No. 24 NORTH, RANGE No. 106 WEST OF THE SIXTH PRINCIPAL MERIDIAN, WYOMING.

DEPENDENT RESURVEY

R.M.s. from
B. of R. memo 5/6/58.
1/4 15/16 E. 25.15' W. 35.0'
1/4 21/28 N. 28.9' S. 28.9'
1/4 19/20 N. 45° W. 45.0' S. 45° E. 51.8'
16, 17, 20, 21 - NW and SE. 91.1'
17/20 1/4 cor. - N. and S. 31.4'
17, 18, 19, 20 - N. 39.8' and S. 22.1'
19, 20, 29, 30 - NW. and SE. 57.0'
1/4 18/19 N. and S. 26.8'
1/4 20/29 N. and S. 29.9'
1/4 20/21 E. and W. 74.9'
10, 11, 14, 15 - NW. 38.63' SE. 46.80'
19, 24, 25, 30, W. bdy. NW and SE. 50.0'
1/4 19/24 W. bdy. E. and W. 25.15'
13, 18, 19, 24, W. bdy. NE. 33.60' SW. 57.0'
1/4 16/17 E. 102.4' W. 43.0'

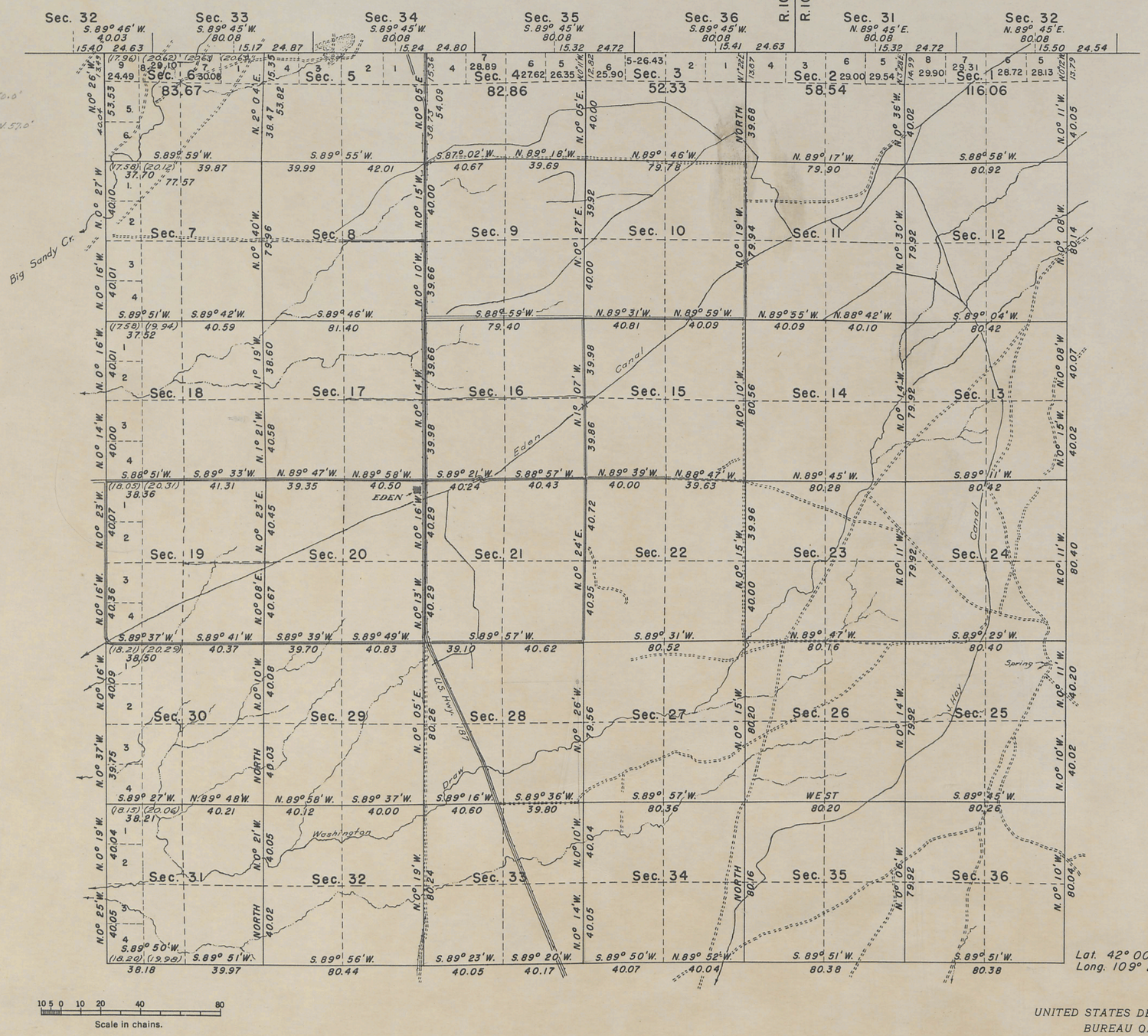

10 5 0 10 20 40 80
Scale in chains.

Memorandum

This plat delineates a retracement and reestablishment of the lines of the original survey in their true original positions according to the best available evidence of the position of the original corners; all differences between the measurements shown on the original plat and those derived in the retracement have been distributed proportionally between accepted corners in accordance with surveying rules; reference will be made to the original plat for the showing of areas and more detailed descriptions of the various smaller subdivisions, except where new areas are shown hereon.

Resurvey authorized by Bureau of Land Management Memorandum dated July 22, 1946.

UNITED STATES DEPARTMENT OF THE INTERIOR
BUREAU OF LAND MANAGEMENT

Mean Magnetic Declination 16°22'E.

Area resurveyed: 21,733.96 acres.

LINES DESIGNATED	BY WHOM SURVEYED	GROUP NO.	DATE OF SPECIAL INSTRUCTIONS	WHEN SURVEYED	
				BEGUN	COMPLETED
Exterior, N.	Marvin J. Lytle	179	April 8, 1943	May 8, 1943	June 7, 1943
Exterior, S., E., & W. Subdivisional	John M. Tufts	210	August 16, 1946	Sept. 4, 1946	Sept. 25, 1946

Denver, Colorado, May 22, 1947.

This plat is strictly conformable to the field notes of the survey which have been examined and approved.

A. R. Horton Jr.

Acting Chief Cadastral Engineer.

Washington, D. C., November 6, 1947

The survey represented by this plat, having been correctly executed in accordance with the requirements of law and the regulations of this office, is hereby accepted.

Thomas Harvell

Assistant Director

J.B.M.

Topography within sections compiled from aerial photographs and coordinated with section line control obtained during survey

2519-A

Rec'd at Pub. Secr. Office Cheyenne on June 4, 1948

24-106

31

Click Here for Field Notes

1.

4357

Township No. 24 North Range No. 106 West of the 6th Principal Meridian

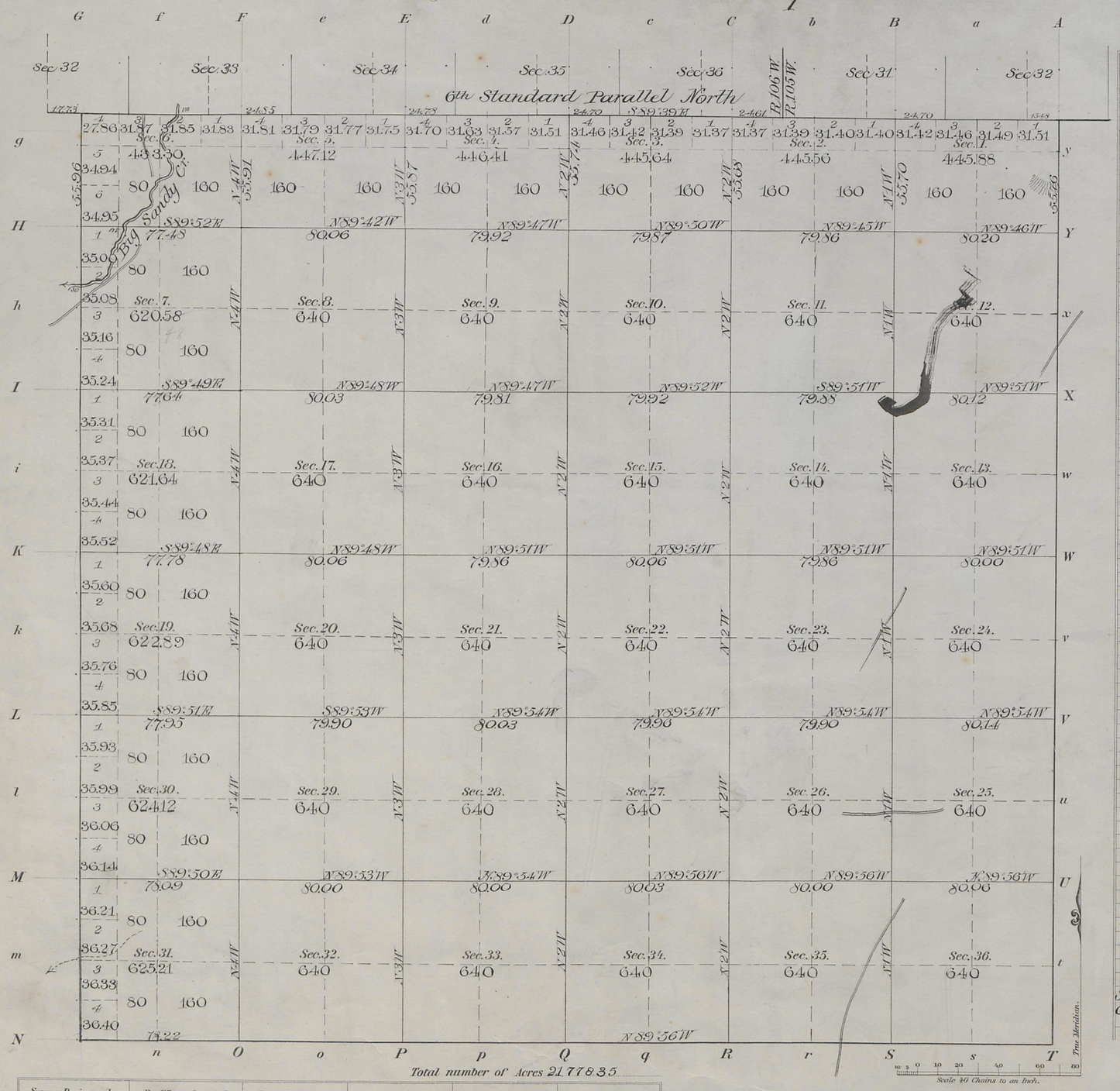

Total number of Acres 21 778 35

Surveys Designated	By Whom Surveyed	Date of Contract	Amount of Surveys M.	Ch.s	Lk.s	When Surveyed	Magnetic Declination
Township lines	J.F. Shannon &	April 21, 1891	58	27	37	Sept 19-21-1891	16° 50' East
Subdivisions	A.L. Coleman	" " "					
Connections	" "		1	43	64		

The above Map of Township No. 24 North of Range No. 106 West of the 6th Principal Meridian, Wyoming is strictly conformable to the field notes of the survey thereof on file in this Office, which have been examined and approved.

Surveyor Generals Office.
Cheyenne, Wyo. Feb. 24, 1892.

Wm A. Richards
Sur. Gen.l

Meanders of.

Posts	Courses	Ch.s Lk.s	Posts	Courses	Ch.s Lk.s	Posts	Courses	Ch.s Lk.s

Subdivision lines at minimum rates		58 mls. 27 chs. 37 lks.
Connection " " " "		1 " 43 " 64 "

2519

24-106

Click Here for Field Notes

EXTERIOR LINES

Scale 1 inch = 2 miles. Mag. Var. East

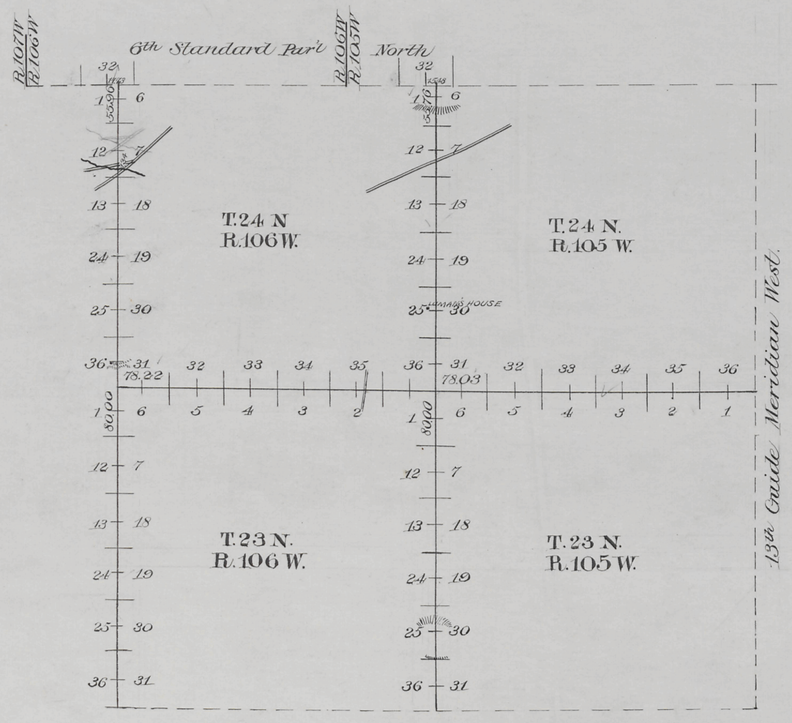



	M	Chs	Lks
Standard Lines at minimum rates	15	32	80
" " " intermediate "	6	75	85
Exterior " " minimum "	35	27	97
Connection " " " "		33	21

Surveys designated	By Whom Surveyed	Date of Contract	Amount of Surveys M	Chs	Lks	When Surveyed	Magnetic Declinn
6th Stand. Par	Shannon & Coleman	April 21, 1891	22	28	65	July 8-15, 1891	16° 55' East
Exterior Lines	" "	" " "	35	27	97	Sept 8-17, "	16° 47' "
Connections	" "	" " "		33	21		

I hereby certify that the above diagram of the 6th Standard Parallel North through Ranges 109, 110, 111 and 112 West, and the Exterior lines of Townships 23 and 24 North Ranges 105 and 106 West of the 6th Principal Meridian in Wyoming is strictly conformable to the field notes of the survey on file in this Office which have been examined and approved.

Surveyor General's Office
Cheyenne Wyo. February 24, 1892

Wm A. Richards
Surveyor General

2511