Click Here for Field Notes

4130

TOWNSHIP No. 24 NORTH, RANGE No. 95 WEST of the 6th Principal MERIDIAN.



Total number of Acres. 23 074 06

Surveys Designated	By Whom Surveyed	Date of Contract	Amount of Surveys Mls.	Chs.	Lks.	When Surveyed	Magnetic Declination
E & W. Township lines	Daniel Curry	Sep. 6th 1884	12	0	76	Sep 22 & 24, 1884	
Subdivisions	R. M. Jones	Aug 13th 1884	59	75	70	Nov. 25 to 29 "	16°20' to 16°36' E.
Connections	" " "	" " "		31	96	" "	
6th Stand. P.N.	W. C. Sampson	July 11th 1882	5	76	67	Nov. 14th 1882	
S Township line	D. W. Fleet	July 8th 1882	6	0	70	Oct 26th 1882	
Retr " " "	R. M. Jones	Aug. 13th 1884	6	0	67	Nov 24th 1884.	

The above Map of Township No. 24 North Range No. 95 West of the Sixth Principal Meridian Wyoming Territory is strictly conformable to the field notes of the survey thereof on file in this Office which have been examined and approved

Surveyor General's Office, John H. McCarthy
Cheyenne, Wyoming Sur. Genl.
February 25th 1885.

A. GAST & CO. - ST. LOUIS & N.Y.

2385

24-95

Access. 6184

Click Here for Field Notes

SHEET 1

TOWNSHIPS NOS. 23 AND 24 NORTH, RANGES NOS. 93, 94, 95, AND 96 WEST, SIXTH PRINCIPAL MERIDIAN, WYOMING

DEPENDENT RESURVEY OF EXTERIOR LINES

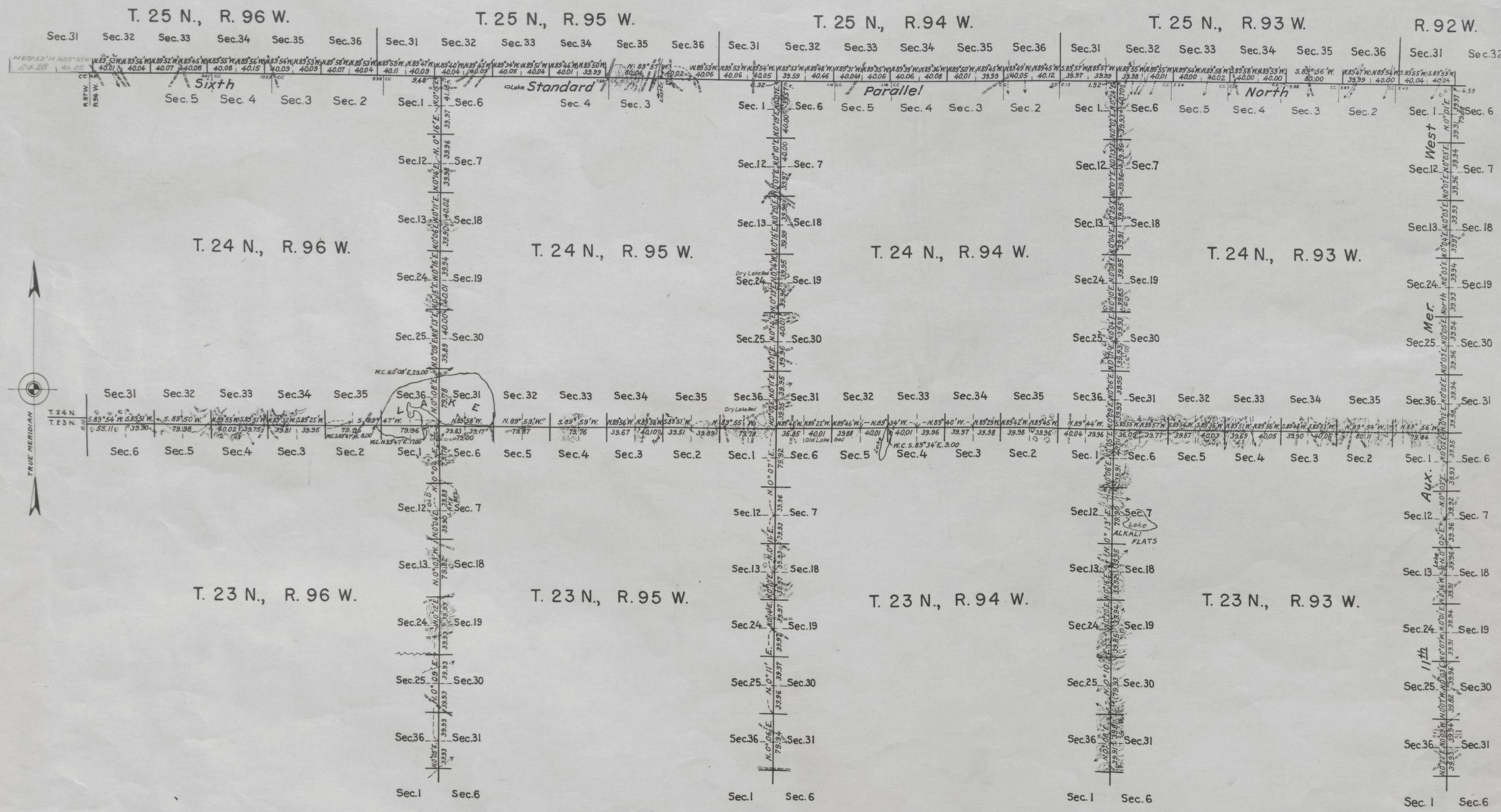

Resurvey authorized by General Land Office letter "E" dated June 12, 1937.

Scale: 100 chs. to an inch.

LINES DESIGNATED	BY WHOM SURVEYED	GROUP No.	GROUP DATE	MILEAGE MLS.	MILEAGE CHS.	WHEN SURVEYED BEGUN	WHEN SURVEYED COMPLETED
Exterior	Anthony C. Kimmell	167	Aug. 26, 1937	96	1.96	Oct. 26, 1937	Nov. 20, 1937
Miscellaneous	Russell C. MacDonald				21.91		

Office of Supervisor of Surveys
Denver, Colorado, May 18, 1939.
The above plat of the exterior lines of Townships Nos. 23 and 24 North, Ranges Nos. 93, 94, 95, and 96 West of the Sixth Principal Meridian, Wyoming, is strictly conformable to the field notes of the survey there of which have been examined and approved.

Supervisor of Surveys.

UNITED STATES DEPARTMENT OF THE INTERIOR
GENERAL LAND OFFICE
Washington, D.C., Feb. 3, 1940.
The survey represented by this plat having been correctly executed in accordance with the requirements of law and the regulations of this office, is hereby accepted.

Acting Assistant Commissioner.

3011

Indexed

Click Here for Field Notes

4136

EXTERIOR LINES

Scale 3 Miles to an inch

Magnetic Variation East.

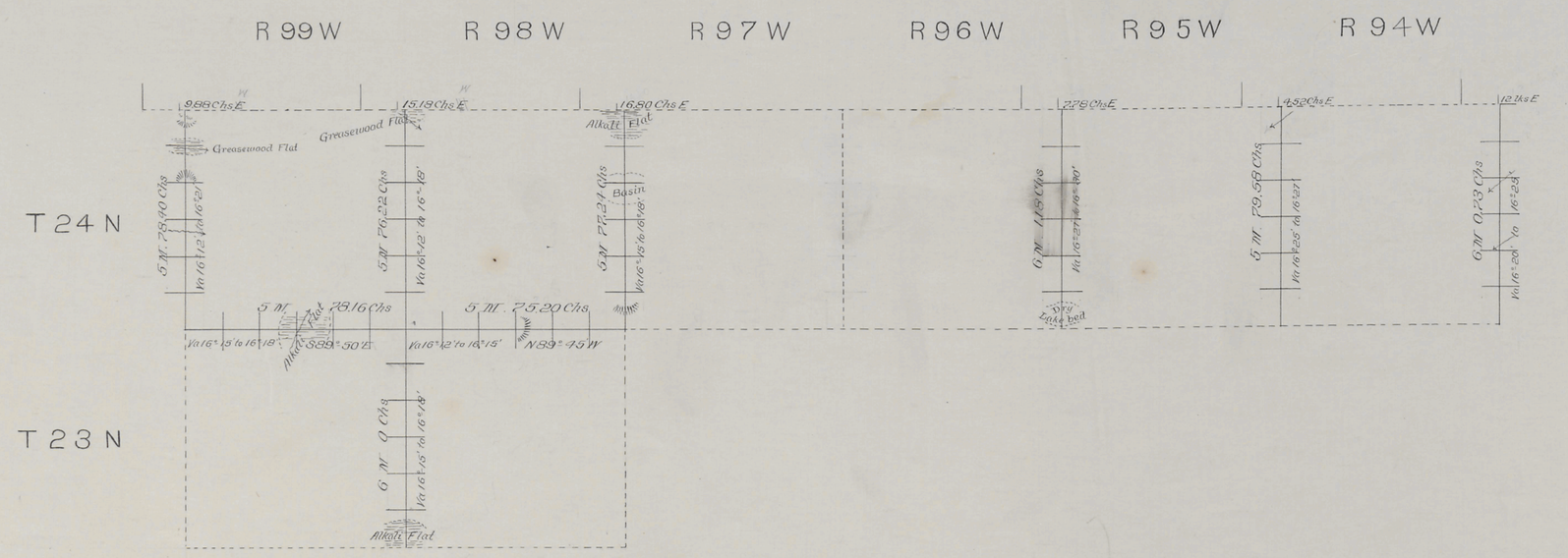

Survey Designated	By Whom Surveyed	Date of Contract	Amount of Surveys Miles	Chs	Lks	Date of Survey
Township Lines	Daniel Curry	Sept 6th 1884	53	66	71	Sept 22-30 1884.
Connections	" "	" " "		54	28	

M chs Lks
53 - 61 - 21 Township Lines at regular rates.
5 - 50 " " " augmented rates.

I hereby certify that the above diagram of the west boundaries of Townships 24 N. R's 93, 94, 95, 97, 98, & 99 W. and 23 N. 98 W. and the north boundaries of Townships 23 N. Ranges 98 & 99 W. of the 6th Principal Meridian, in Wyoming Territory is strictly conformable to the field notes of the survey thereof on file in this office which have been examined and approved.

U.S. SURVEYOR GENERAL'S OFFICE
Cheyenne. Wyoming Feb. 21st 1885.

John H. Meldrum
U.S. Surveyor General.

2390