Click Here for Field Notes
Click Here for USCGS Notes

3146

TOWNSHIP No. 25 NORTH. RANGE No. 100 WEST of the 6th Principal MERIDIAN.

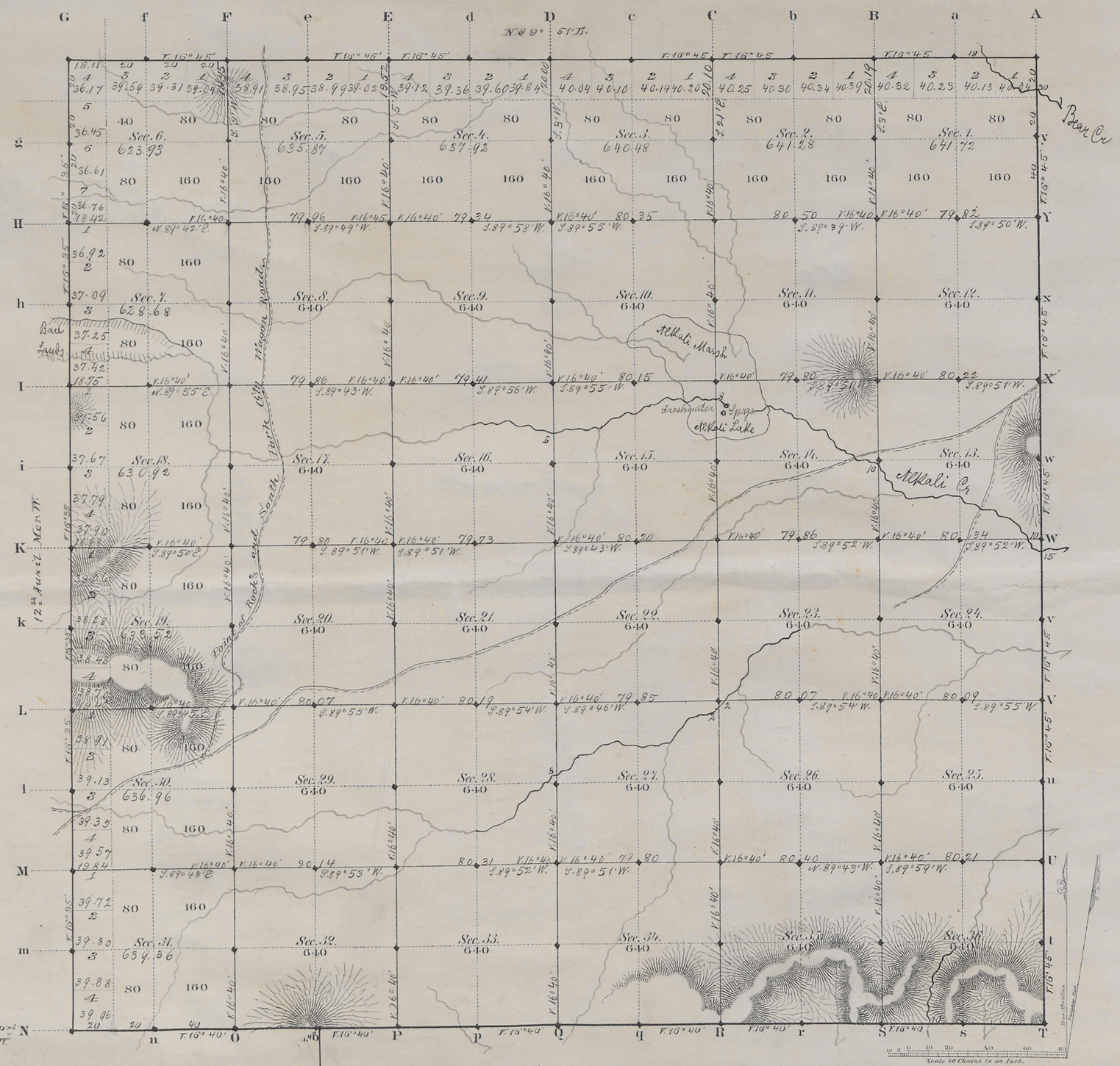

Total number of Acres. 22990.64

Surveys Designated	By Whom Surveyed	Date of Contract	Amount of Surveys Mls	Chs	Lks	When Surveyed	Magnetic Declination
E. & N. Township lines	Joseph W. Fairfield	July 13, 1882	11	78	11	Sept. 28, 29, 1882	16° 45' East
Subdivisions	J. L. Propst	May 14, 1883	59	75	12	June 1–8, 1883	16° 40' " "
Connections							
12th Auxil. M.W.	Joseph W. Fairfield	July 13, 1882	6	00	00	Sept. 13, 1882	
6th Stand. P.N.	" " "	" " "	6	00	00	Sept. 12, 1882	

The above Map of Township No. 25 North Range No. 100 West of the Sixth Principal Meridian Wyoming Territory is strictly conformable to the field notes of the survey thereof on file in this Office, which have been examined and approved

Surveyor General's Office,
Cheyenne Wyoming
February 8th 1884

Edw. C. Davis
Sur. Genl.

A. Gast & Co., St. Louis Mo.

1980

25-100

(20)
Indexed

Click Here for Field Notes

Ret. / Resurvey Notes, All or Part

17

2010

SIXTH STANDARD PARALLEL NORTH.

FROM THE 12TH GUIDE MRN WEST TO THE 12TH AUXILIARY MRN WEST BETW. TPS. 24 & 25 NORTH, IN RANGES 97 TO 100 INCLUSIVE WEST OF THE 6TH PRL WYOMING TERRITORY.

Scale 40 Chains to an Inch

Magnetic Variation East.
Course S. 89° 59' W.

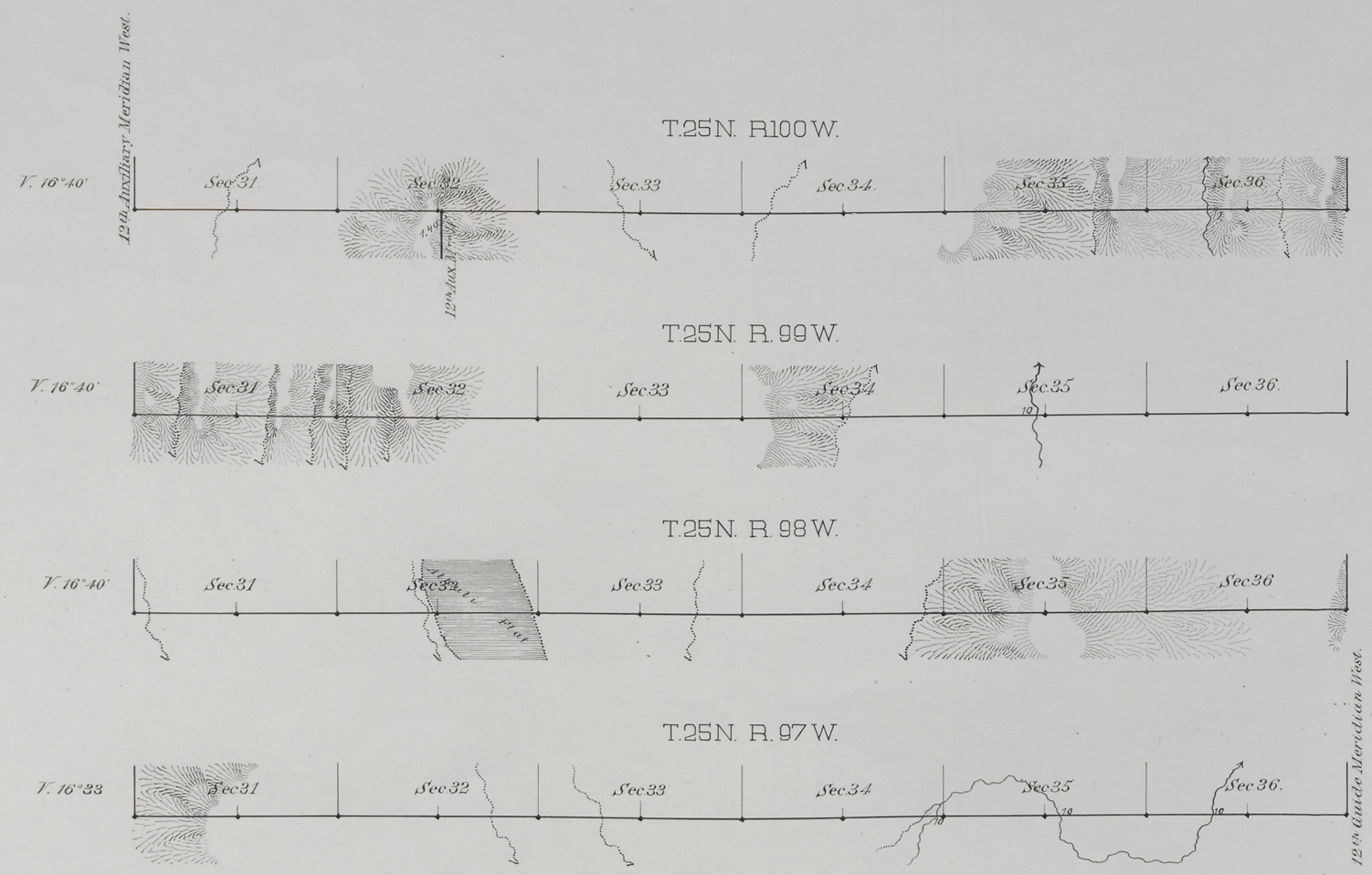

Surveys Designated	By Whom Surveyed	Date of Contract	Amount of Surveys Mls	Chs	Lks.	When Surveyed
6th Stand. P.N.	Joseph H. Fairfield	July 13, 1882.	24	0	0	Sept 11, 12, 1882

I hereby certify that the above above diagram of the 6th Standard Prl N. from the 12th Guide Mrdn West to the 12th Auxiliary Mrdn West betw. Tps. 24 & 25 N., in Rgs. 97 to 100 inclusive West of the 6th Prl Mrn Wyoming Territory is strictly conformable to the field notes of the survey thereof on file in this Office, which have been examined and approved.

Surveyor Generals Office,
Cheyenne, Wyoming
May 10th 1883.

Edw. G. David
" Survr Genl

1460

(20)
Independ

Click Here for Field Notes

Retracement Notes, All or Part

2009

16

EXTERIOR LINES.

Magnetic Var. East. Scale 3 miles to 1 in.

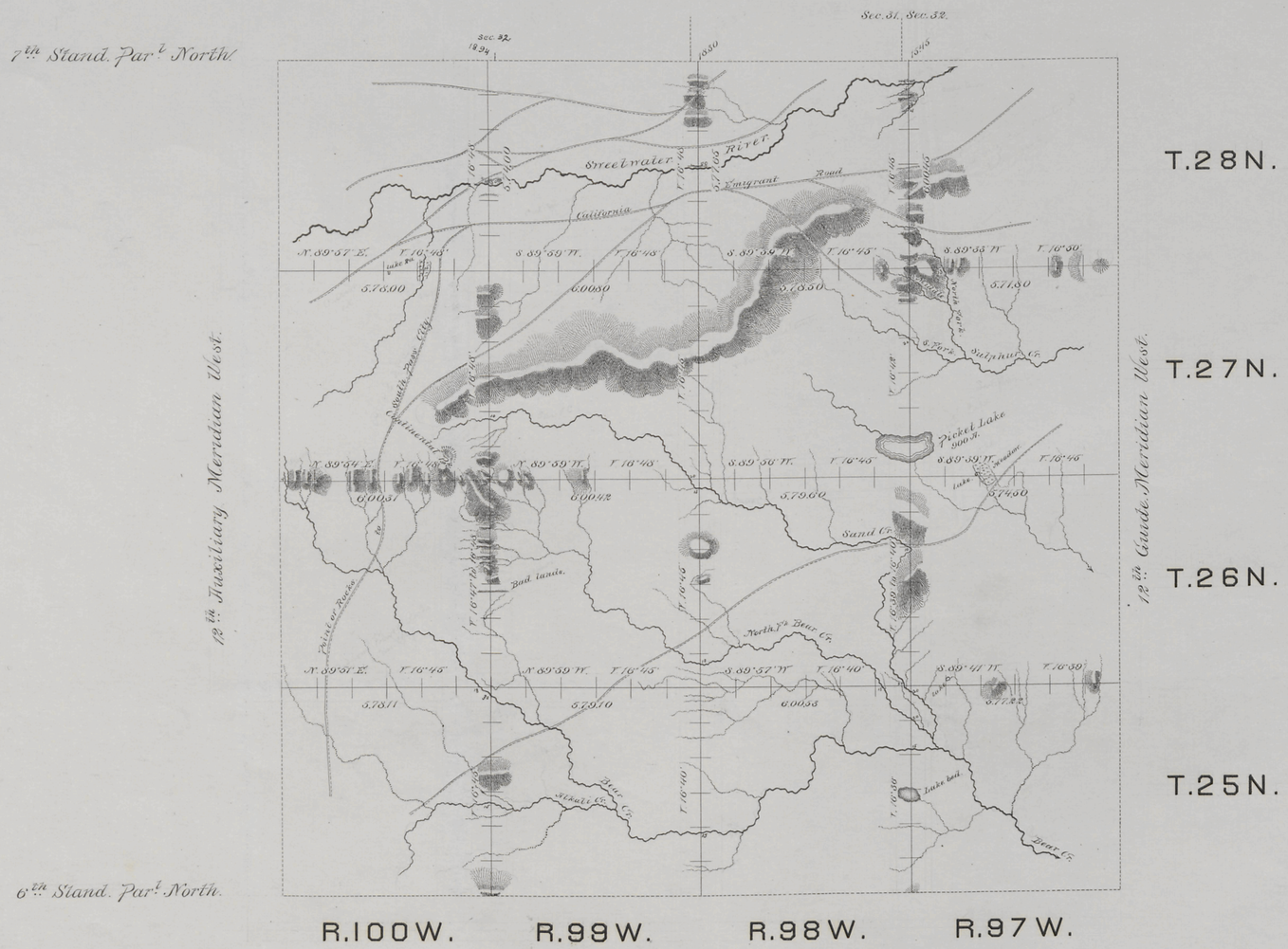

Surveys Designated	By whom surveyed	Date of contract	When surveyed.	Amt. of surveys. mls.	chs.	lks.
Exterior lines.	Joseph H Fairfield	July 13, 1882	Sept 16-Oct 5, 1882	145	50	99
Connections	- - -	- - -	- - -		52	69

I hereby certify that the above diagram of the Exterior lines of Tps. No 25, 26 27 & 28, Rgs. No 97, 98, 99 & 100 West of the 6th Principal Meridian, Wyoming Territory, is strictly conformable to the field notes of the survey thereof on file in this Office, which have been examined and approved.

Surveyor Generals Office,
Cheyenne Wyo. May 10th 1885.

Edw. C. David
Sur. Gen.l

1459

Click Here for Field Notes

Retracement Notes, All or Part

(20)

2008

12th AUXILIARY MERIDIAN WEST,

From the 5th to the 7th Standard Parallel N. in Tps. 21 to 28 N. inclusive between Ranges 100 & 101 W. of the 6th Pr. Mer. Wyo. Ter.

Scale 40 chains to an inch

Magnetic variation East

Surveys designated	By whom surveyed	Date of contract	Amount of surveys Mls.	Chs	Lks	When surveyed
12th Aux'l M W	Joseph H. Fairfield	July 13th 1882	47.	70.	22	Sept 4-14 1882
Corrections	" " "	" " "		16.	10	" " "

I hereby certify that the above diagram of the 12th Auxiliary Meridian West of the 6th Principal Meridian, from the 5th to the 7th Standard Parallel N. in Tps 21 to 28 N. inclusive between Ranges 100 & 101 in Wyoming Territory, is strictly conformable to the field notes of the survey thereof, on file in this office, which have been examined and approved.

Surveyor Generals Office
Cheyenne, Wyo. May. 10th 1883.

Edw. C. David
Surveyor General.