Click Here for Field Notes

Accs. 6425

ORIGINAL

TOWNSHIP No. 25 NORTH, RANGE No. 105 WEST OF THE SIXTH PRINCIPAL MERIDIAN, WYOMING.

DEPENDENT RESURVEY

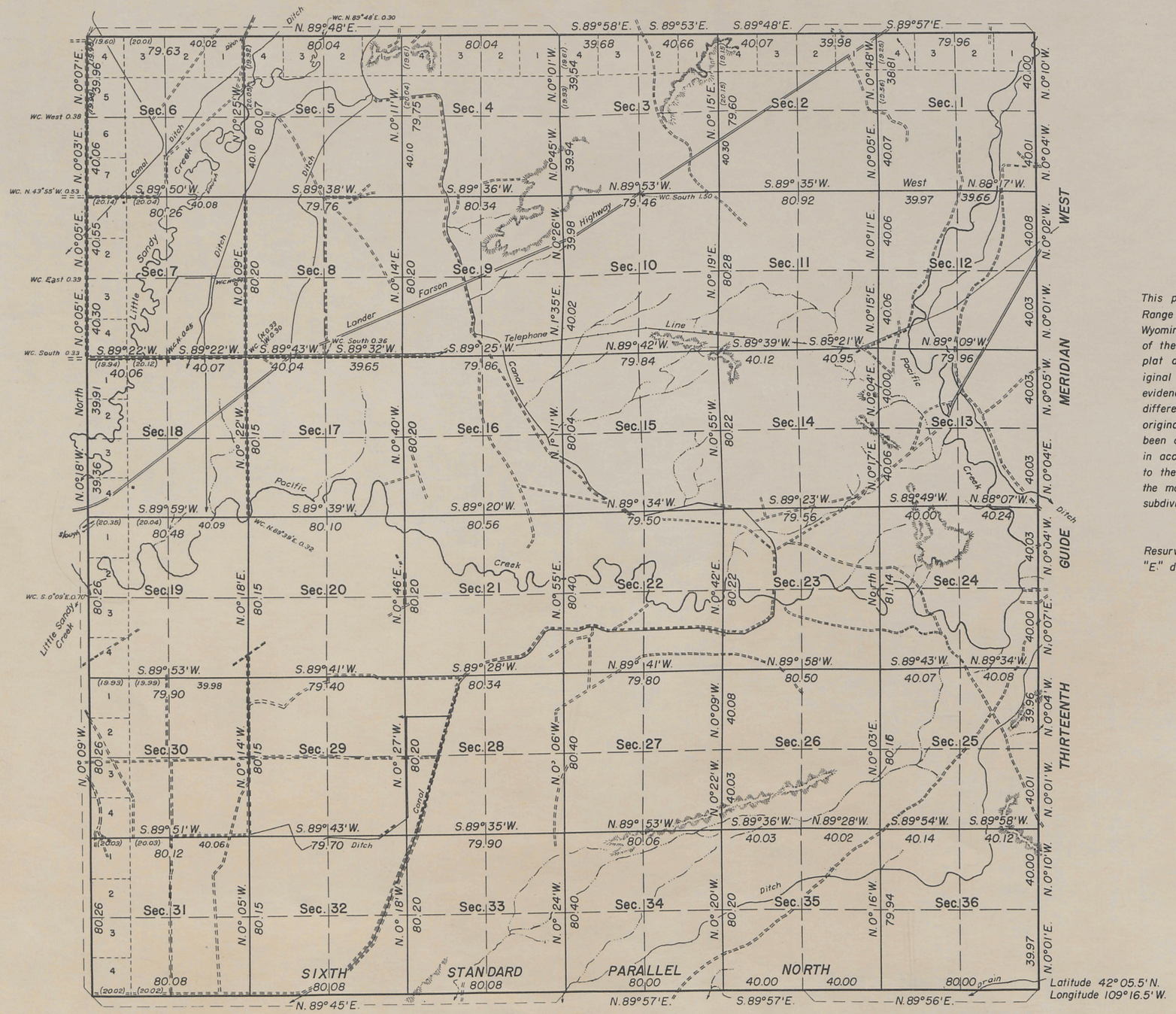

MEMORANDUM

This plat of the resurvey of Township No. 25 North, Range No. 105 West, of the Sixth Principal Meridian, Wyoming, delineates a retracement and reestablishment of the lines of the original survey as shown upon the plat approved February 24, 1892, in their true original position according to the best available evidence of the position of the original corners; all differences between the measurements shown on the original plat and those derived in the retracement have been distributed proportionally between accepted corners in accordance with surveying rules; reference will be made to the original plat for the showing of the areas and the more detailed descriptions of the various smaller subdivisions.

Resurvey authorized by General Land Office letter "E." dated August 18, 1939.

Area resurveyed 23,018.35 acres

LINES DESIGNATED	BY WHOM SURVEYED	GROUP No.	DATE OF SPECIAL INSTRUCTIONS	WHEN SURVEYED BEGUN	WHEN SURVEYED COMPLETED
Exteriors and Subdivisional	Marvin J. Lytle "	179 "	April 8, 1943 "	May 8, 1943 "	June 28, 1943 "

RCM

UNITED STATES DEPARTMENT OF THE INTERIOR
BUREAU OF LAND MANAGEMENT

Denver, Colorado, Oct. 8, 1946
This plat of Township No. 25 North, Range No. 105 West, of the Sixth Principal Meridian, Wyoming, is strictly conformable to the field notes of the survey thereof which have been examined and approved.

Acting Chief Cadastral Engineer

Washington, D. C., August 5, 1947
The survey represented by this plat having been correctly executed in accordance with the requirements of law and the regulations of this office, is hereby accepted.

Assistant Director

Topography within sections compiled from aerial photographs and coordinated with section line control obtained during survey.

2515-A

Rec'd at P.S. Office Apr. 16, 1948

25-105

31

Click Here for Field Notes

4353

Township No. 25 North Range No. 105 West of the 6th Principal Meridian

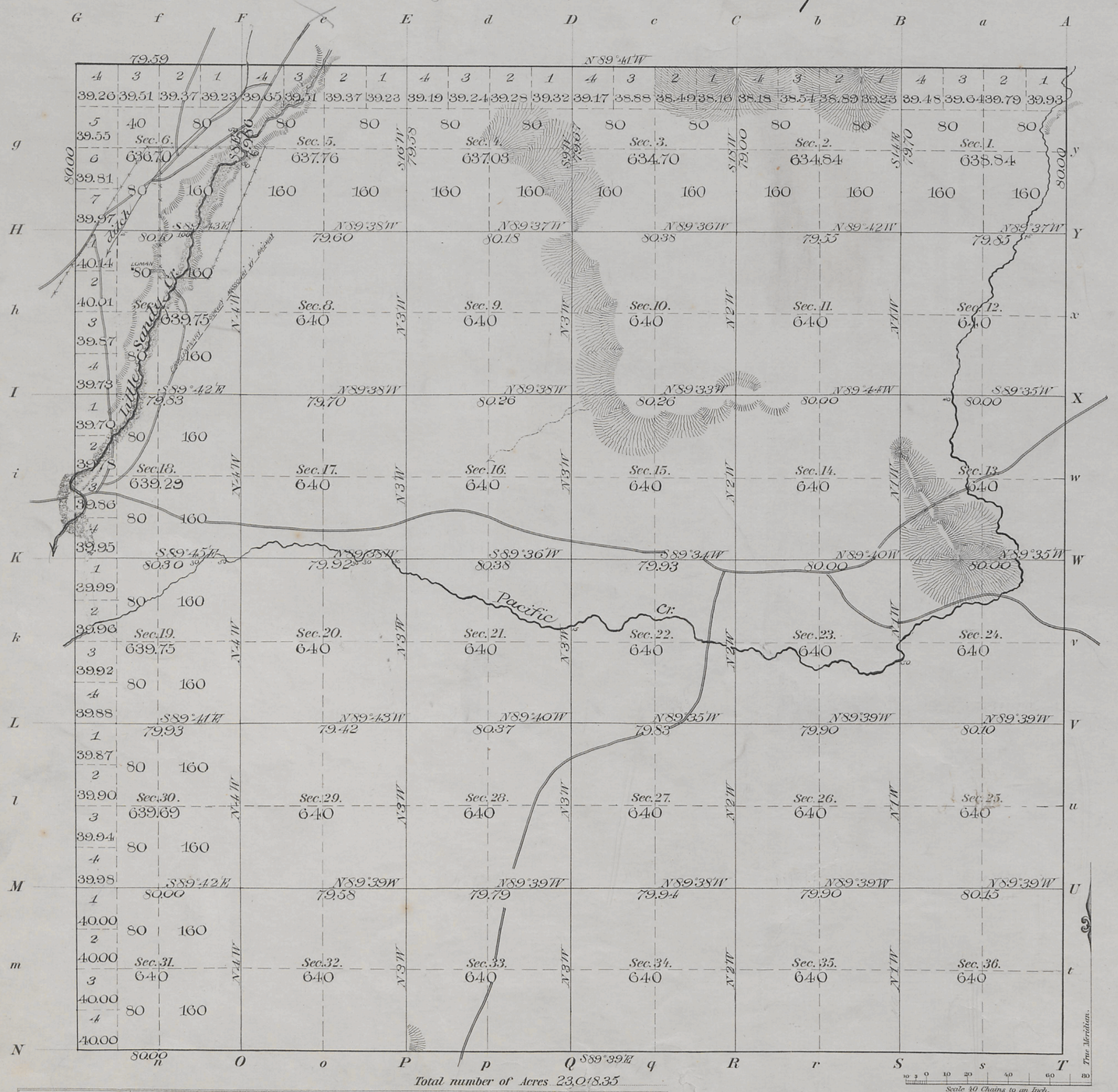

Total number of Acres 23,018.35

Surveys Designated	By Whom Surveyed	Date of Contract	Amount of Surveys M.	Ch.s	Lk.s	When Surveyed	Magnetic Declination
Township lines Subdivisions	J.E. Shannon & A.L. Coleman	April 21, 1891	59	76	46	July 21-23-1891	16° 50' East.

The above Map of Township No. 25 North of Range No. 105 West of the 6th Principal Meridian, Wyoming, is strictly conformable to the field notes of the survey thereof on file in this Office, which have been examined and approved.

Surveyor General's Office,
Cheyenne Wyo. Feb. 24, 1892

Wm A. Richards
Sur. Gen.l

Meanders of

Posts	Courses	Ch.s Lk.s	Posts	Courses	Ch.s Lk.s	Posts	Courses	Ch.s Lk.s

Subdivision lines at minimum rates 59 76 .25

2515

25-105

Click Here for Field Notes

30 Indexed 4350

Office 97

EXTERIOR LINES

Scale 1 inch = 2 miles. Mag. Var. East

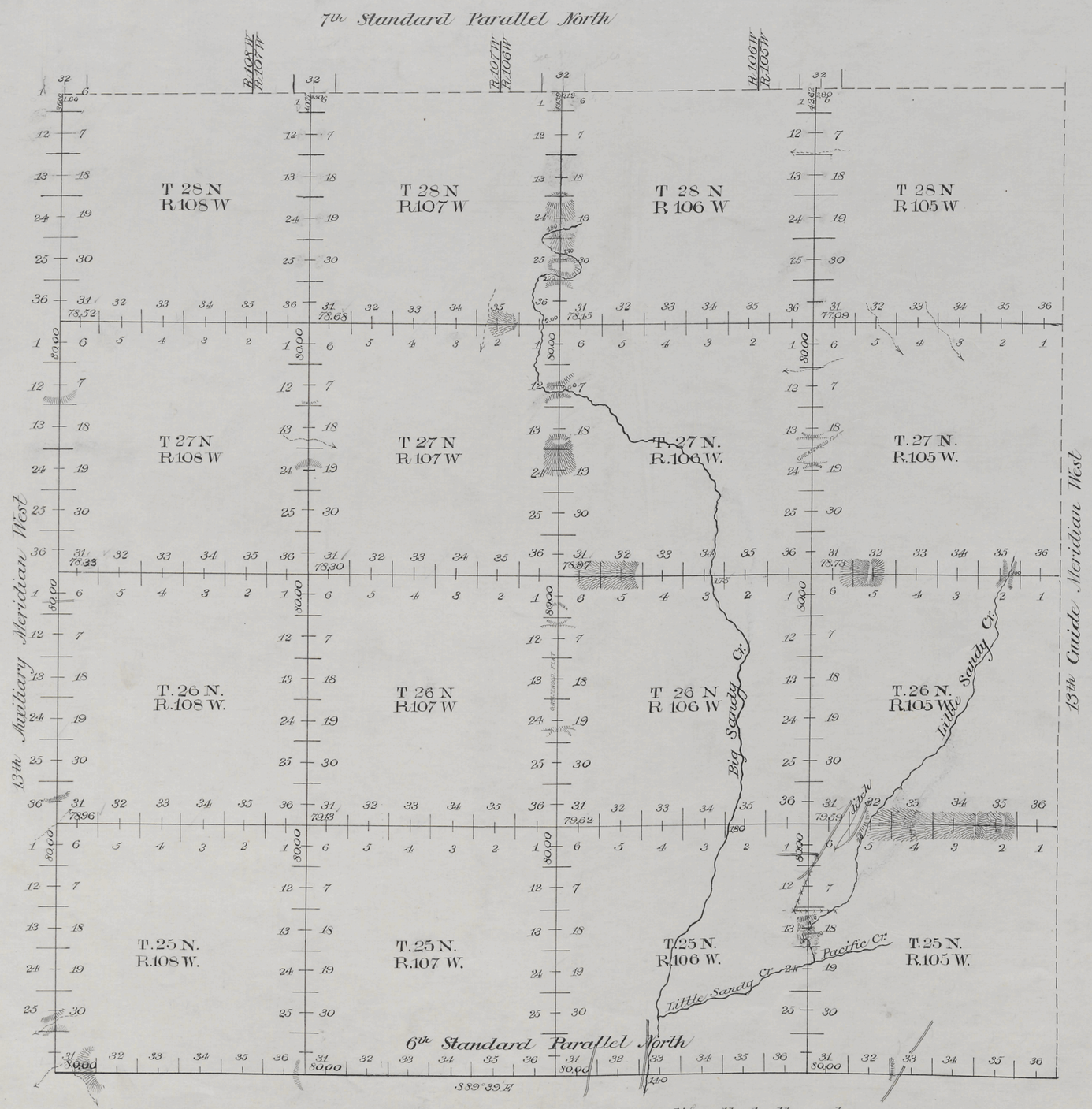

Standard lines at minimum rates				M	Chs	Lks
Guide	"	"	"	24	00	00
Exterior	"	"	"	23	36	00
"	"	"	"	140	44	58
Connection	"	"	intermediate	1	66	27
	"	"	minimum		9	12

Surveys Designated	By Whom Surveyed	Date of Contract	Amount of Contract M	Chs	Lks	When Surveyed	Magnetic Declination
6th Stand. Parl.	Shannon & Coleman	April 21, 1891	24	00	00	July 8-17-1891	16° 52' East
13th Guide Mer.	" "	" " "	23	36	00	July 19-20-1891	16° 52' East
Exterior Lines	" "	" " "	142	30	77 ~~85~~	July 20-Sept 3-1891	16° 52' East
Connections	" "	" " "	0	9	12		

I hereby certify that the above diagram of the 6th Standard Parallel North, Ranges 105, 106, 107 and 108 West; The 13th Auxiliary Meridian West, Townships 25, 26, 27 and 28 North; and the Exterior lines of Townships 25, 26, 27 and 28 North, Ranges 105, 106, 107 and 108 West of the 6th Principal Meridian in Wyoming is strictly conformable to the field notes of the survey thereof on file in this Office, which have been examined and approved.

Surveyor Generals Office
Cheyenne, Wyo. Feb. 24, 1892

Wm A. Richards
Surveyor General.

2512

Click Here for Field Notes

Retracement Notes, All or Part

(25)

3164

51

13th GUIDE MERIDIAN WEST

in Tps. 23 to 28 N. inclusive between Ranges 104 & 105 W. 6th P. M. Wyo. Ter.

Magnetic Var. East. Scale 40 chains to 1 inch.



Surveys Designated.	By Whom Surveyed.	Date of Contract	Amount of Surveys. Mls.	Chs	Lks.	When Surveyed.
13th Guide M.W.	John I. Propst	May 14th 1883	35	48	98	July 26 - Aug 1, '83.
Connections	" " "	" " "		5	43	" " " " "

I hereby certify that the above diagram of the 13th Guide M.W. in Tps. 23 to 28 N. inclusive between Rgs 104 & 105 W of the 6th P.M. Wyoming Territory is strictly conformable to the field notes of th survey thereof on file in this Office, which have been examined and approved.

Surveyor Generals Office,
Cheyenne Wyoming
February 8th 1884

Edw. C. Davis
Surv. Genl.

1992