Click Here for Field Notes

Acces. 6427

ORIGINAL

TOWNSHIP No. 25 NORTH, RANGE No. 106 WEST OF THE SIXTH PRINCIPAL MERIDIAN, WYOMING.

DEPENDENT RESURVEY

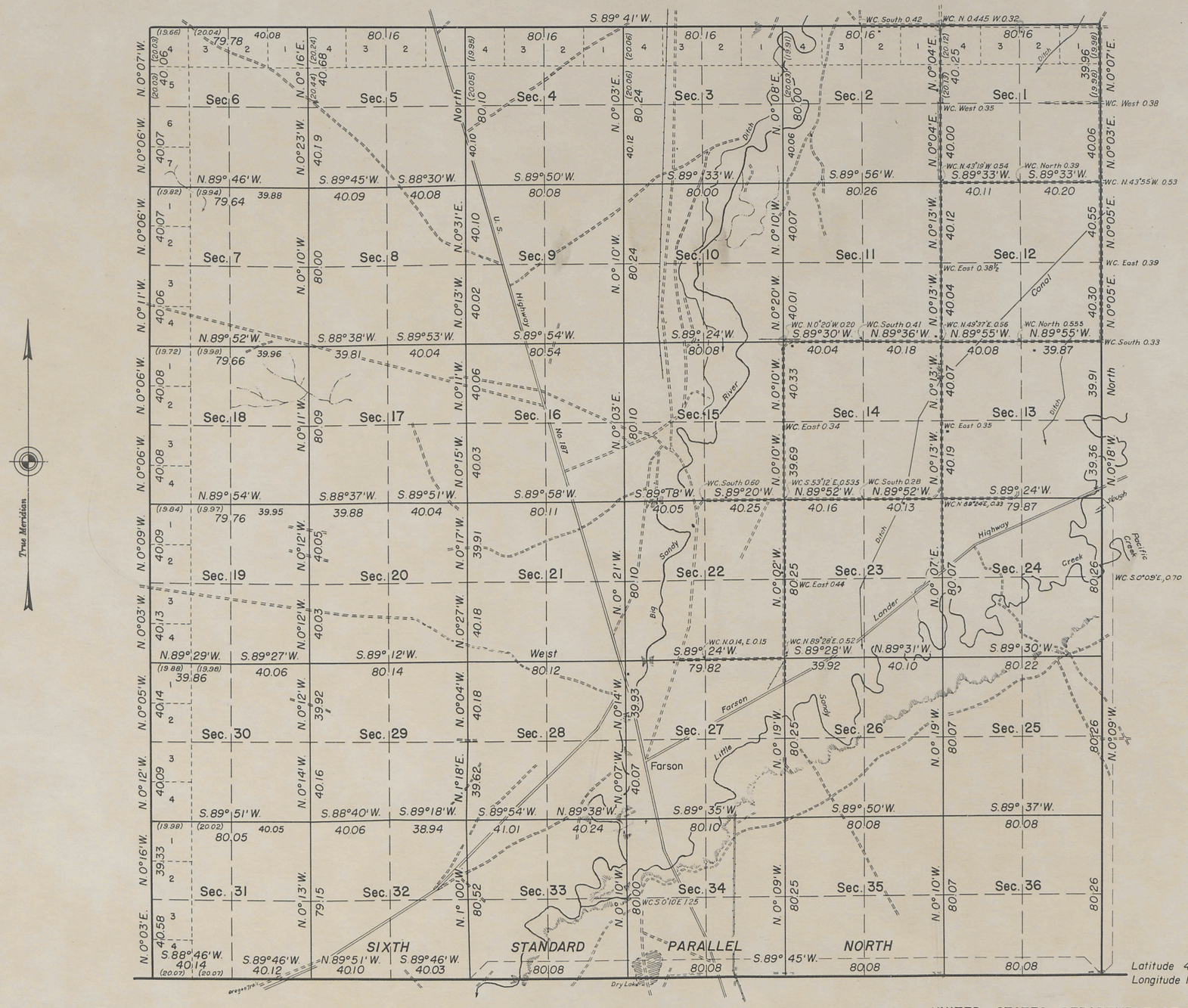

Scale: 1 inch=40 chains.

1/4 cor. secs. 1 and 36, N. bdy. R.M.s N. 33 ft. and S. 33 ft.

10/11 / 15/14 WC. destroyed in 1952 R.M.s set NW. at 18 ft. and 100 ft.; and SE., 18 ft.

35/36 / 2/1 N. bdy. – WC. destroyed R.M.s. set NE. and SW., 54 ft.

1/4 12/13 WC. destroyed R.M.s set NW., 52 ft. and SE., 24 ft.

MEMORANDUM

This plat of the resurvey of Township No. 25 North, Range No. 106 West, of the Sixth Principal Meridian, Wyoming, delineates a retracement and reestablishment of the lines of the original survey as shown upon the plat approved February 24, 1892, in their true original positions according to the best available evidence of the position of the original corners, all differences between the measurements shown on the original plat and those derived in the retracement have been distributed proportionally between accepted corners in accordance with surveying rules, reference will be made to the original plat for the showing of the areas and the more detailed descriptions of the various smaller subdivisions.

Resurvey authorized by General Land Office letter "E" dated August 18, 1939.

UNITED STATES DEPARTMENT OF THE INTERIOR
BUREAU OF LAND MANAGEMENT

Denver, Colorado, October 8, 1946.
This plat of Township No. 25 North, Range No. 106 West, of the Sixth Principal Meridian, Wyoming, is strictly conformable to the field notes of the survey thereof which have been examined and approved.

Acting Chief Cadastral Engineer

Washington, D. C., August 5, 1947
The survey represented by this plat having been correctly executed in accordance with the requirements of law and the regulations of this office, is hereby accepted.

Assistant Director

Area resurveyed 23,049.86 acres

LINES DESIGNATED	BY WHOM SURVEYED	GROUP No.	DATE OF SPECIAL INSTRUCTIONS	WHEN SURVEYED	
				BEGUN	COMPLETED
Exteriors and Subdivisional	Marvin J. Lytle	179	April 8, 1943	May 8, 1943	June 7, 1943

RCM

Topography within sections compiled from aerial photographs and coordinated with section line control obtained during survey.

2520-A

Recd at P.O. Office Apr. 16, 1948.

25-106

31

Click Here for Field Notes

4358

Township No. 25 North Range No. 106 West of the 6th Principal Meridian

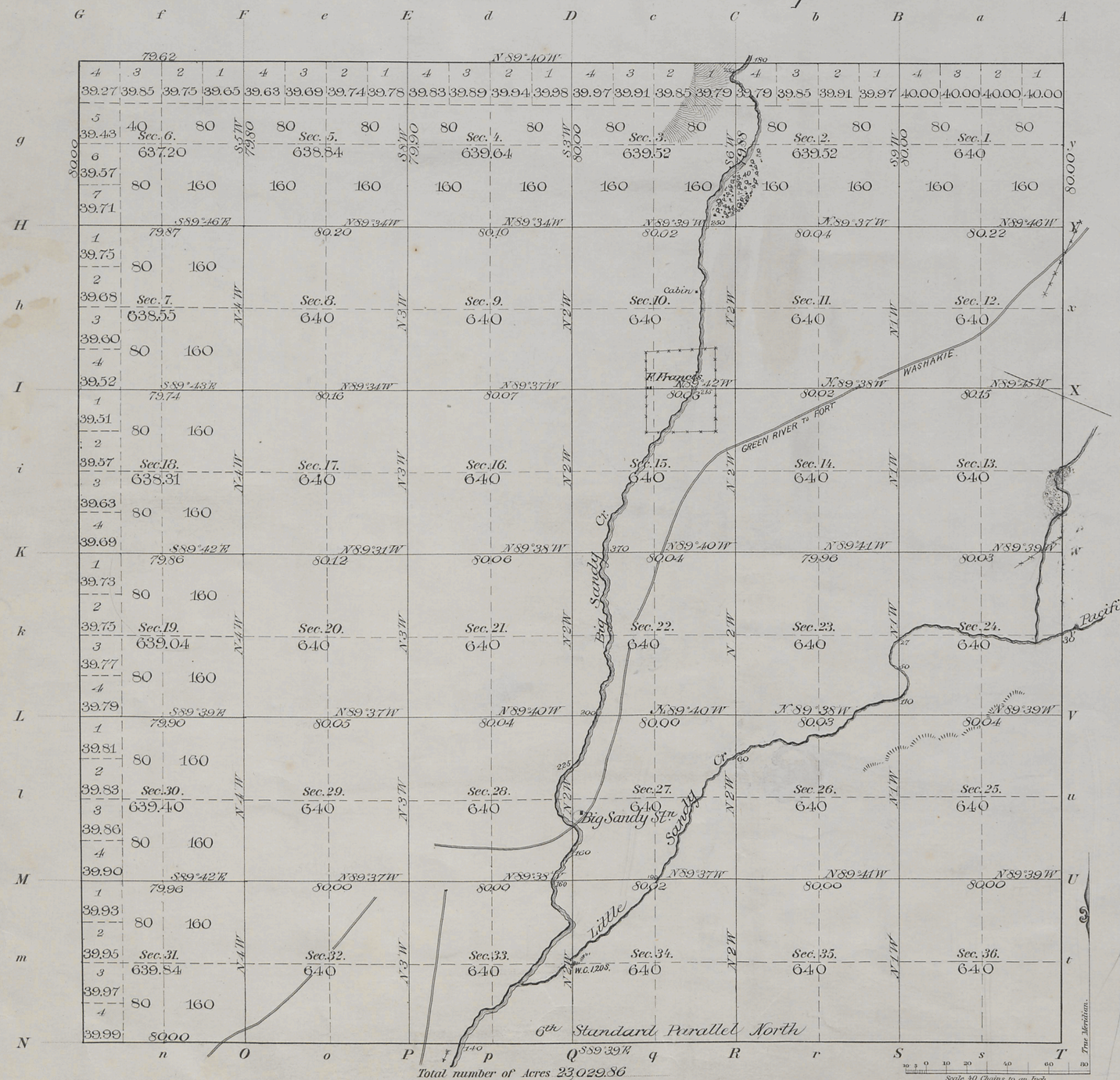

Meanders of

Posts	Courses	Ch.s Lk.s	Posts	Courses	Ch.s Lk.s	Posts	Courses	Ch.s Lk.s

Subdivisions at minimum rates 60 mls. 00 chs. 31 lks.

Total number of Acres 23,029.86

Surveys Designated	By Whom Surveyed	Date of Contract	Amount of Surveys M.	Ch.s	Lk.s	When Surveyed	Magnetic Declination
Township lines Subdivisions	J. E. Shannon & A. L. Coleman	April 21-1891	60	00	31	Aug 3 6-1891	16° 50' E.

The above Map of Township No. 25 North of Range No. 106 West of the 6th Principal Meridian, Wyoming is strictly conformable to the field notes of the survey thereof on file in this Office, which have been examined and approved.

Surveyor Generals Office, Cheyenne, Wyo. Feb. 24, 1892

Wm A. Richards
Sur. Gen.

2520

25-106

34

Click Here for Field Notes

Ret. / Resurvey Notes, All or Part

54

4764

TOWNSHIP EXTERIORS

Scale: 1 inch = 160 chains.

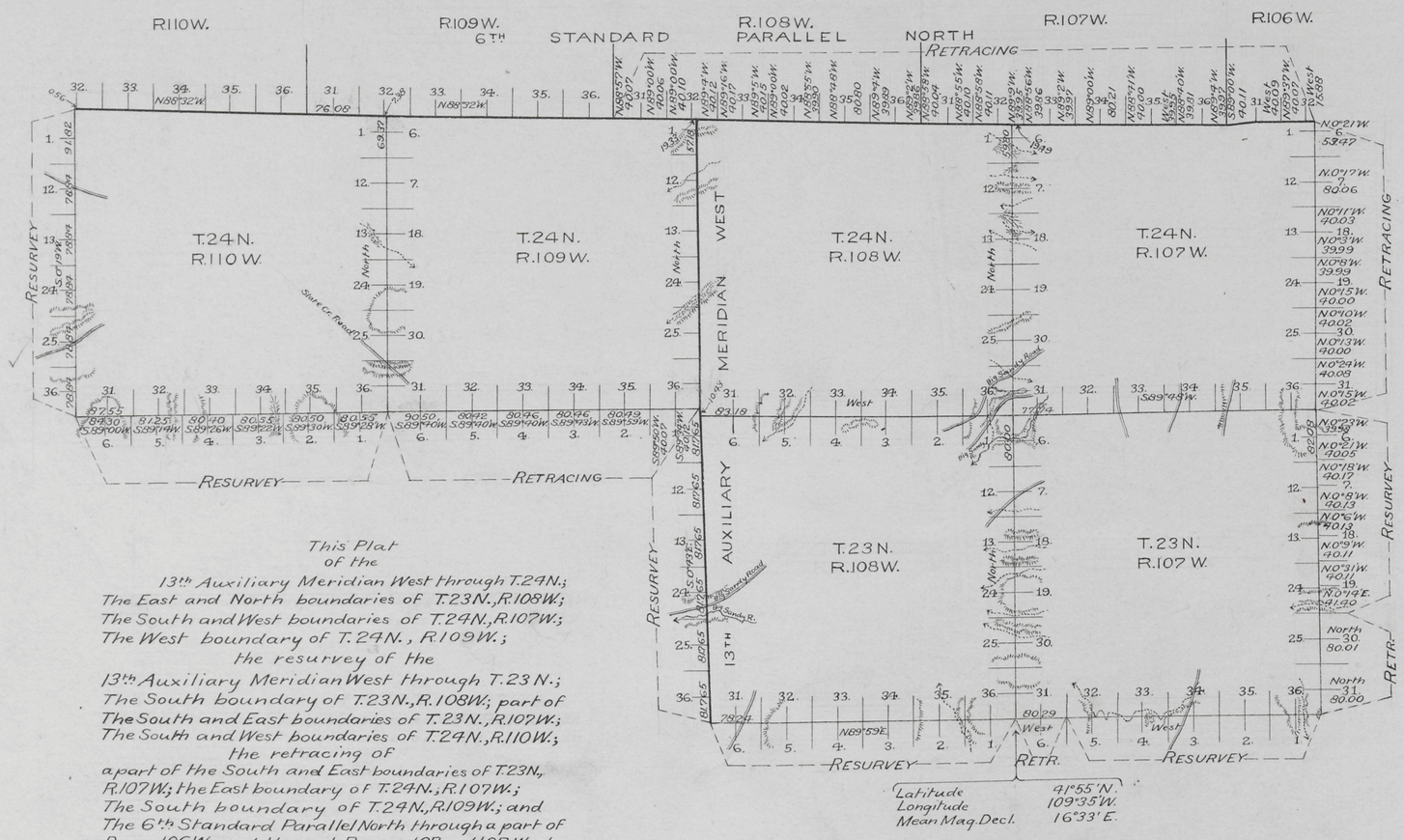

This Plat
of the
13th Auxiliary Meridian West through T.24N.;
The East and North boundaries of T.23N., R.108W.;
The South and West boundaries of T.24N., R.107W.;
The West boundary of T.24N., R.109W.;
the resurvey of the
13th Auxiliary Meridian West through T.23N.;
The South boundary of T.23N., R.108W.; part of
The South and East boundaries of T.23N., R.107W.;
The South and West boundaries of T.24N., R.110W.;
the retracing of
a part of the South and East boundaries of T.23N.,
R.107W.; the East boundary of T.24N., R.107W.;
The South boundary of T.24N., R.109W.; and
The 6th Standard Parallel North through a part of
Range 106W., and through Ranges 107 and 108 West
of the 6th Principal Meridian in
Wyoming,
is strictly conformable to the field notes of the
survey thereof by
Edward F. Stahle, U. S. D. S.,
under his
Contract No. 276,
dated June 23, 1899,
which have been examined, approved and
filed in this office.
U.S. Surv. Gen'l's Office,
Cheyenne, Wyoming,
February 4, 1901

Alpheus P. Hanson
U.S. Surv. Gen'l

Table of Mileage.

Surveys Designated	Amount Mls.	Chs.	Lks.	When Surveyed
Standard Lines Surveyed	5	57	18	April 27-28, 1900
" " Retraced	13	57	26	" 23-27, "
" " Resurveyed	6	10	59	October 10, 1899
Township Lines Surveyed	29	50	9	October 11, 1899-May 9, 1900
" " Resurveyed	27	13	89	" 9, "- " 11, "
" " Retraced	14	66	48	" 17, "- " 4, "
Connections		57	19	" 11, "- " 11, "

2836

F.H.A.

Filed MAR 20 1901
Surveys accepted by letter
"E" March 16, 1901.

30

Indexed

4350

Click Here for Field Notes

Leffner

97

EXTERIOR LINES

Scale 1 inch = 2 miles. Mag. Var. East

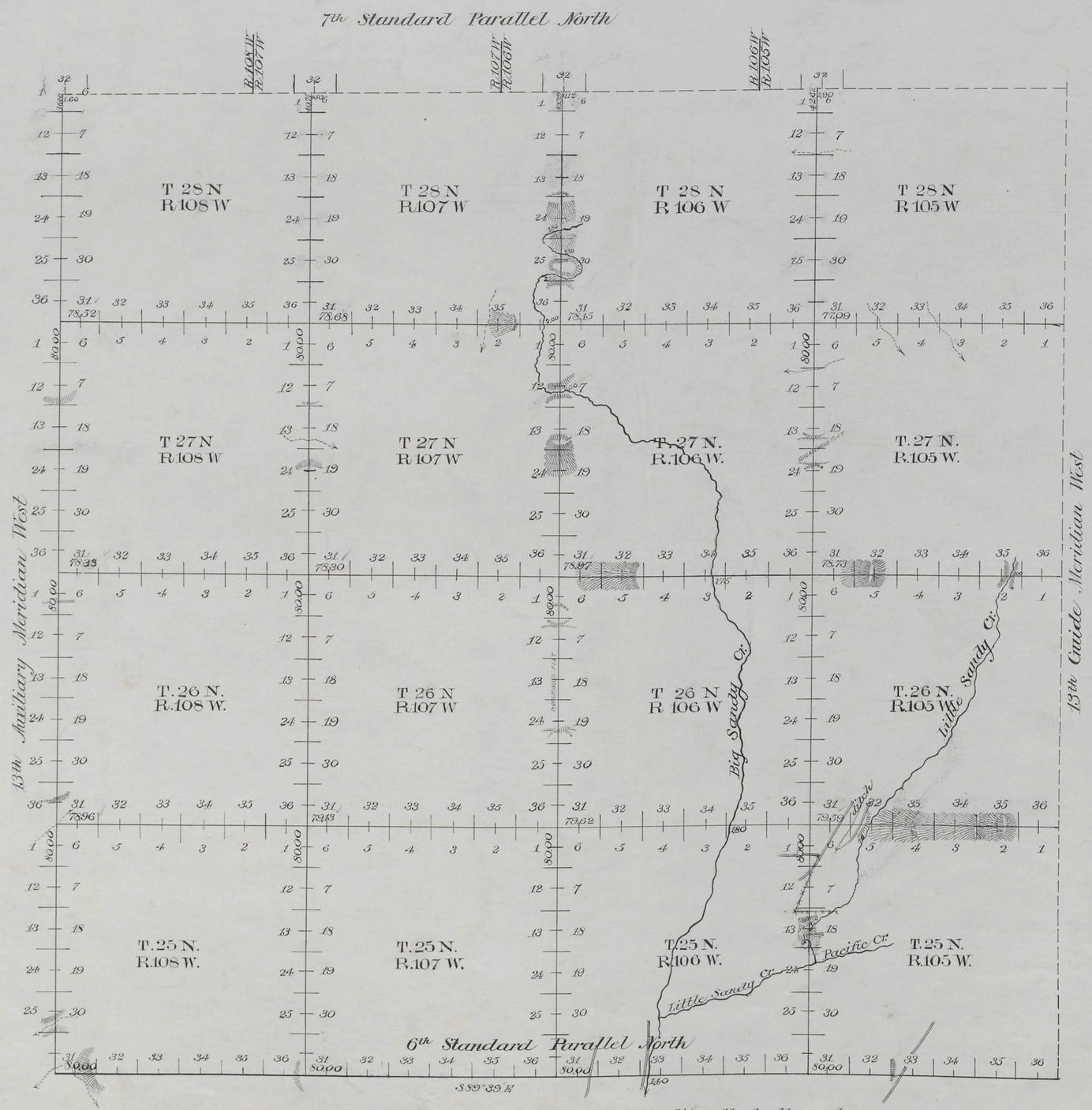

Standard lines at minimum rates M 24 Chs 00 Lks 00
Guide " " " 23 36 00
Exterior " " " 142 30 85
" " " intermediate
Connection " " minimum 0 9 12

Surveys Designated	By Whom Surveyed	Date of Contract	Amount of Contract M	Chs	Lks	When Surveyed	Magnetic Declination
6th Stand. Par'l	Shannon & Coleman	April 21, 1891	24	00	00	July 8-17-1891	16° 52' East
13th Guide Mer.	" "	" " "	23	36	00	July 19-20-1891	16° 52' East
Exterior Lines	" "	" " "	142	30	85	July 20-Sept 3-1891	16° 52' East
Connections	" "	" " "	0	9	12		

I hereby certify that the above diagram of the 6th Standard Parallel North, Ranges 105, 106, 107 and 108 West; The 13th Auxiliary Meridian West, Townships 25, 26, 27 and 28 North, and the Exterior lines of Townships 25, 26, 27 and 28 North, Ranges 105, 106, 107 and 108 West of the 6th Principal Meridian in Wyoming is strictly conformable to the field notes of the survey thereof on file in this Office, which have been examined and approved.

Surveyor General's Office
Cheyenne, Wyo. Feb. 24, 1892

Wm A. Richards
Surveyor General.

2512