7081

Click Here for Field Notes

ORIGINAL

TOWNSHIP 25 NORTH, RANGE 92 WEST OF THE SIXTH PRINCIPAL MERIDIAN, WYOMING.

DEPENDENT RESURVEY

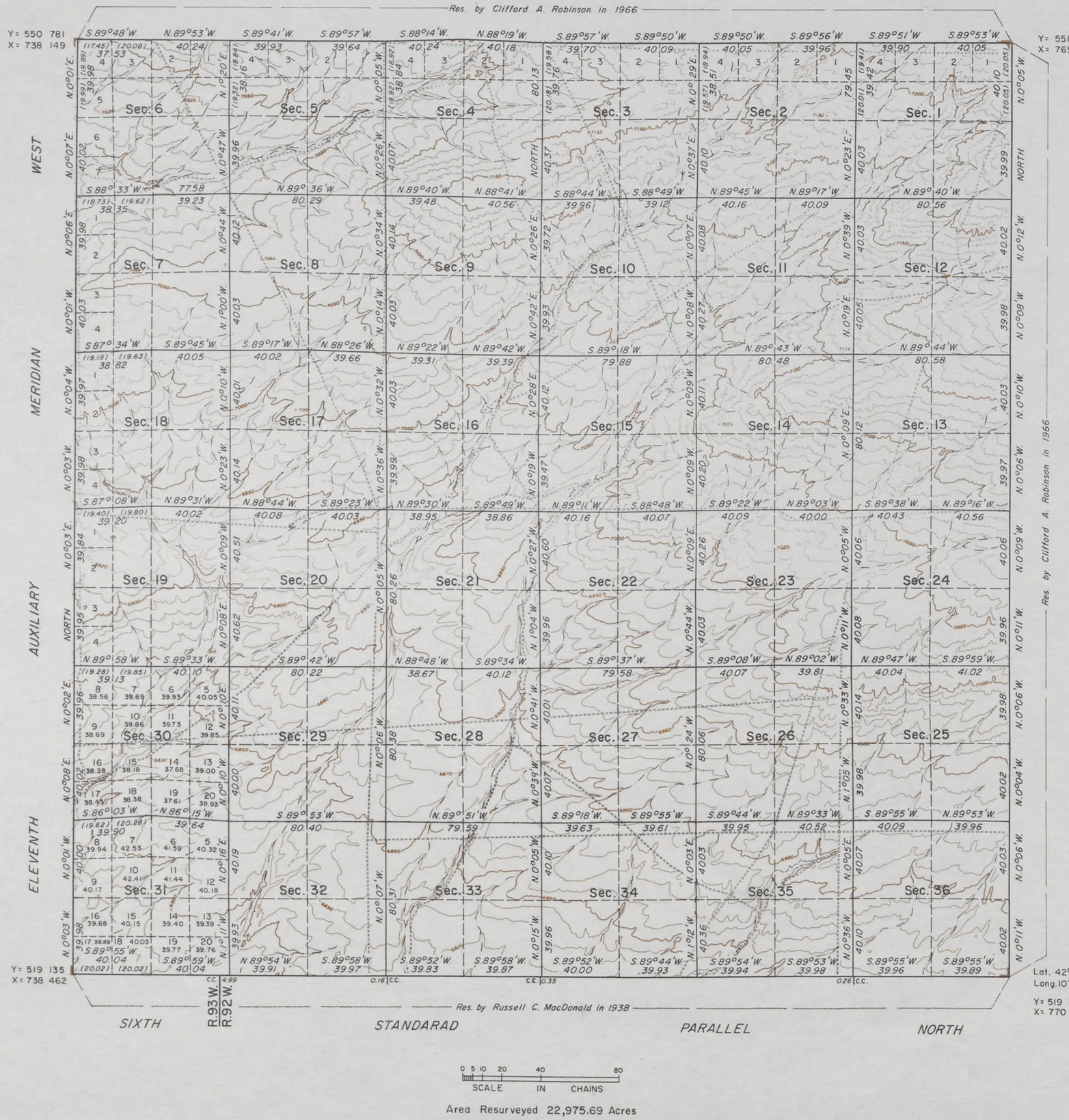

Area Resurveyed 22,975.69 Acres

A history of previous surveys is contained in the field note record.

This plat represents a dependent resurvey of the Eleventh Auxiliary Meridian West through T. 25 N., and the subdivisional lines, designed to restore the corners in their true original locations according to the best available evidence.

Except as indicated hereon, the lottings and areas are as shown on the plat approved May 5, 1883.

This dependent resurvey was performed by photogrammetric methods. Horizontal and vertical control for the area of this resurvey was obtained from existing USC&GS and USGS triangulation stations, and further supplemented by the establishment of additional control stations by electronic traverse. All control points, found corners, and temporary points were targeted prior to the flying of the aerial photography. All courses and distances between corners were developed directly from the photography.

The field phases of this resurvey were executed by Clifford A. Robinson, Supervisory Cadastral Surveyor, beginning July 1, 1965, and completed May 9, 1967, pursuant to Supplemental Special Instructions for Group No. 282, Wyoming, dated July 1, 1965.

State Plane Coordinates shown on this plat are based on the Wyoming West Central Zone.

UNITED STATES DEPARTMENT OF THE INTERIOR
BUREAU OF LAND MANAGEMENT
Washington, D. C. November 3, 1969

This plat is strictly conformable to the approved field notes, and the survey, having been correctly executed in accordance with the requirements of law and the regulations of this Bureau, is hereby accepted.

For the Director

Clark I. Gumm

Chief, Division of Cadastral Survey

W.H.B.

1442 A

25-92

Click Here for Field Notes

(20)

1950

TOWNSHIP Nº 25 NORTH, RANGE Nº 92 WEST of the 6TH Principal MERIDIAN.



Total number of Acres. 22978.59

Surveys Designated	By Whom Surveyed	Date of Contract	Amount of Surveys Mls	Chs	Lks	When Surveyed	Magnetic Declination
E.s N Township lines	Robert W. Black	May 31 1882	11	71	32	Aug 19 & 21 1882	16° 22' East
Subdivisions	" " "	July 13th 1882	59	70	78	Jan 3 - 9 1883	16° 22' "
Connections							
11th Auxil. N.W	Charles W. Brandt	May 24 1882	6	00	00	June 13, 1882	
6th Standd. P.N	" " " " " "		6	00	00	June 12, 1882	

The above Map of Township Nº 25 North Range Nº 92 West of the Sixth Principal Meridian Wyoming Territory is strictly conformable to the field notes of the survey thereof on file in this Office, which have been examined and approved

Surveyor Generals Office, Cheyenne Wyoming May 5th 1883

Edw. C. David Surv. Genl

A. Gast & Co., St. Louis Mo

25-92

1442

Click Here for Field Notes

(19)
Indians
1905

EXTERIOR LINES.

SCALE 3 MILES TO 1 INCH: MAGNETIC VARIATION EAST.

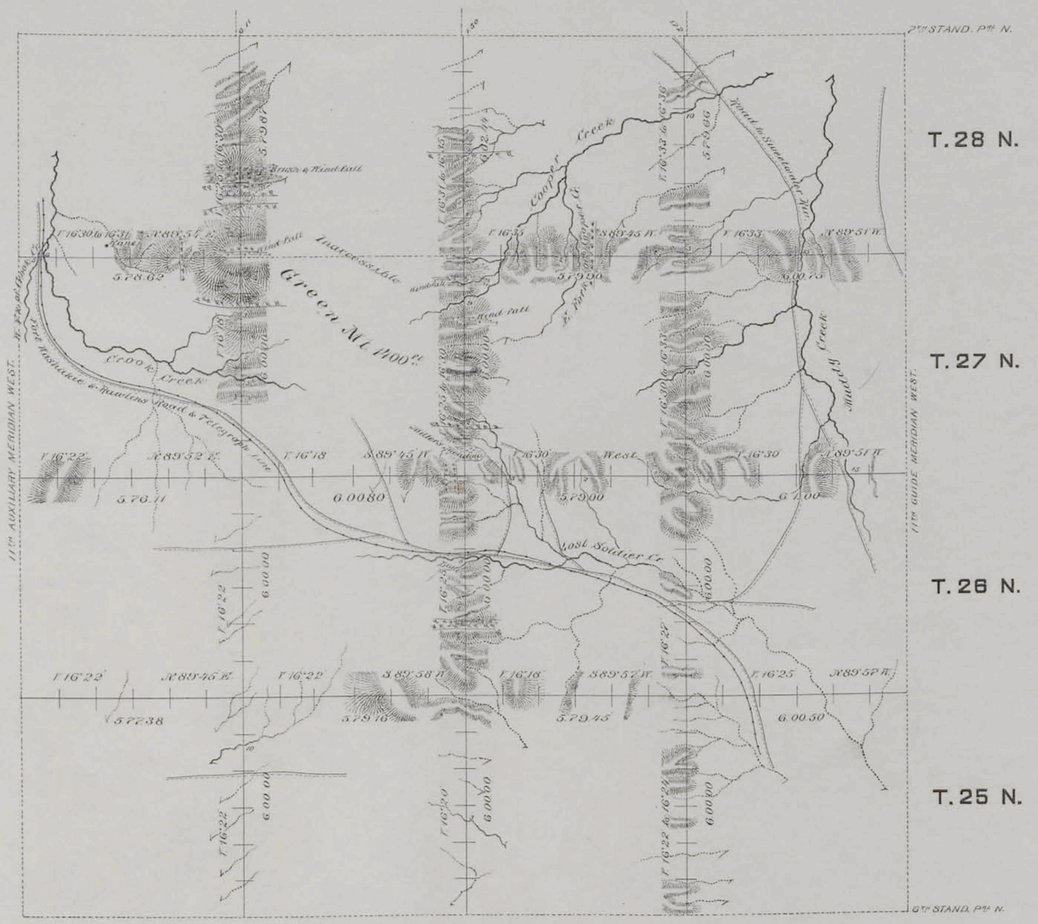

Surveys Designated.	By Whom Surveyed.	Date of Contract.	Amount of Surveys Mls.	Chs.	Lks.	When Surveyed.
Exterior lines	Robert W. Black	May 31, 1882	137	74	64	Aug 5 – 25, 1882
Connections	" " "	" " "		9	33	" " "

I hereby certify that the above diagram of the exterior lines of Townships No. 25, 26, 27 and 28 North, Ranges No. 89, 90, 91 and 92 West of the Sixth Principal Meridian Wyoming Territory is strictly conformable to the field notes of the Survey thereof on file in this office, which have been examined and approved.

Surveyor Generals Office,
Cheyenne Wyo.
April 9th 1883

Edw. C. Davis
Surveyor General

1401

Click Here for Field Notes | Retracement Notes, All or Part

(18)
Indexed
1821

98

11TH AUXILIARY MERIDIAN WEST

in Townships 21 to 30 North inclusive, between Ranges 92 & 93 West of the 6th Principal Meridian, Wyoming Territory.



Scale 40 chains to an inch

Magnetic Variation East

Surveys designated	By whom surveyed	Date of Contract	Amount of surveys Mls.	Chs.	Lks.	When surveyed
11th Auxiliary Merid. W.	Charles W. Brown	May 24th 1882	60.	00	00	June 6-20th 1882.
Connections	" " "	" " "	2	06	50	" " "

I hereby certify that the above diagram of the 11th Auxiliary Meridian West, in Townships 21 to 30 North inclusive, between Ranges 92 & 93 West of the 6th Principal Meridian, Wyoming Territory, is strictly conformable to the field notes of the survey thereof, on file in this office, which have been examined and approved.

Surveyor General's Office
Cheyenne, Wyo. Mch. 29 1883.

Edw. C. Davis
Surveyor General.

1330

Click Here for Field Notes

Retracement Notes, All or Part

(18)

Indexed

1807

88

6TH STANDARD PARALLEL NORTH

from the 11th Auxiliary Meridian West, to the 11th Guide Meridian West, bet. Tps. 24 & 25 N. Rgs. 89 to 92 incl. West of the 6th Prin. Mer. Wyo. Ter.
Course S 89° 59' W
Variation 16° - 15' East.

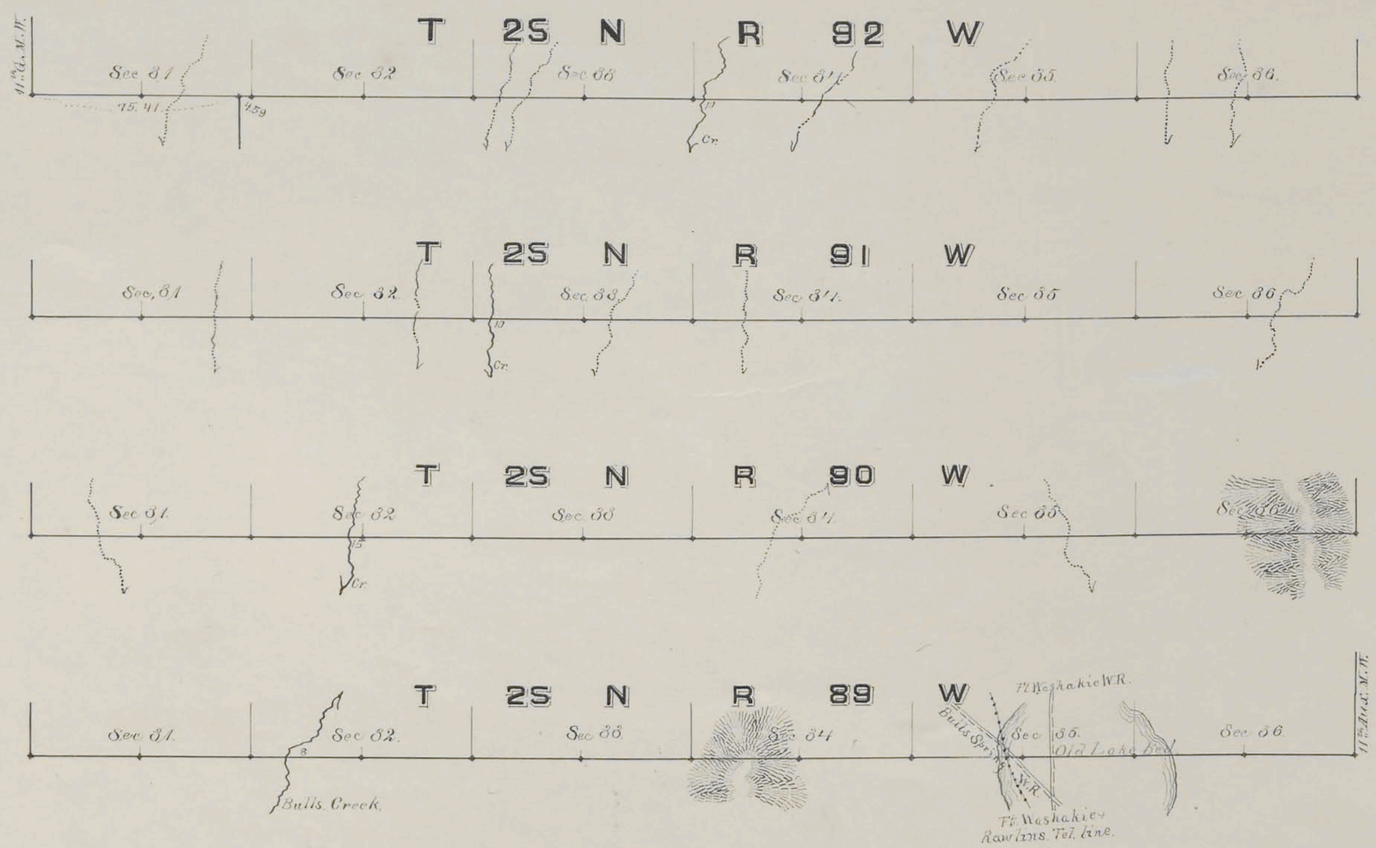

June 11

June 11

June 10, 85

Scale 40 chains to an inch.

Magnetic Variation East.

Surveys Designated	By whom surveyed	Date of Contract	Amount of Surveys	When Surveyed
6th Stand. Parl. North.	Chas. W. Brown.	May 24 1882	mls. 24 chs. 00 lks. 00	June 10-12 1882

I hereby certify that the above diagram of the 6th Standard Parallel North from the 11th Auxiliary Meridian West, to the 11th Guide Meridian West between Townships 24 & 25 North, Ranges 89 to 92 incl. West of the 6th Principal Meridian Wyoming Territory, is strictly conformable to the field notes of the survey thereof on file in this Office, which have been examined and approved.

Surveyor Generals Office.
Cheyenne Wyo.
March 28th 1883

Edw. C. David
Surveyor General.

1320