Click Here for Field Notes

7085

ORIGINAL

TOWNSHIP 25 NORTH, RANGE 93 WEST OF THE SIXTH PRINCIPAL MERIDIAN, WYOMING.

DEPENDENT RESURVEY

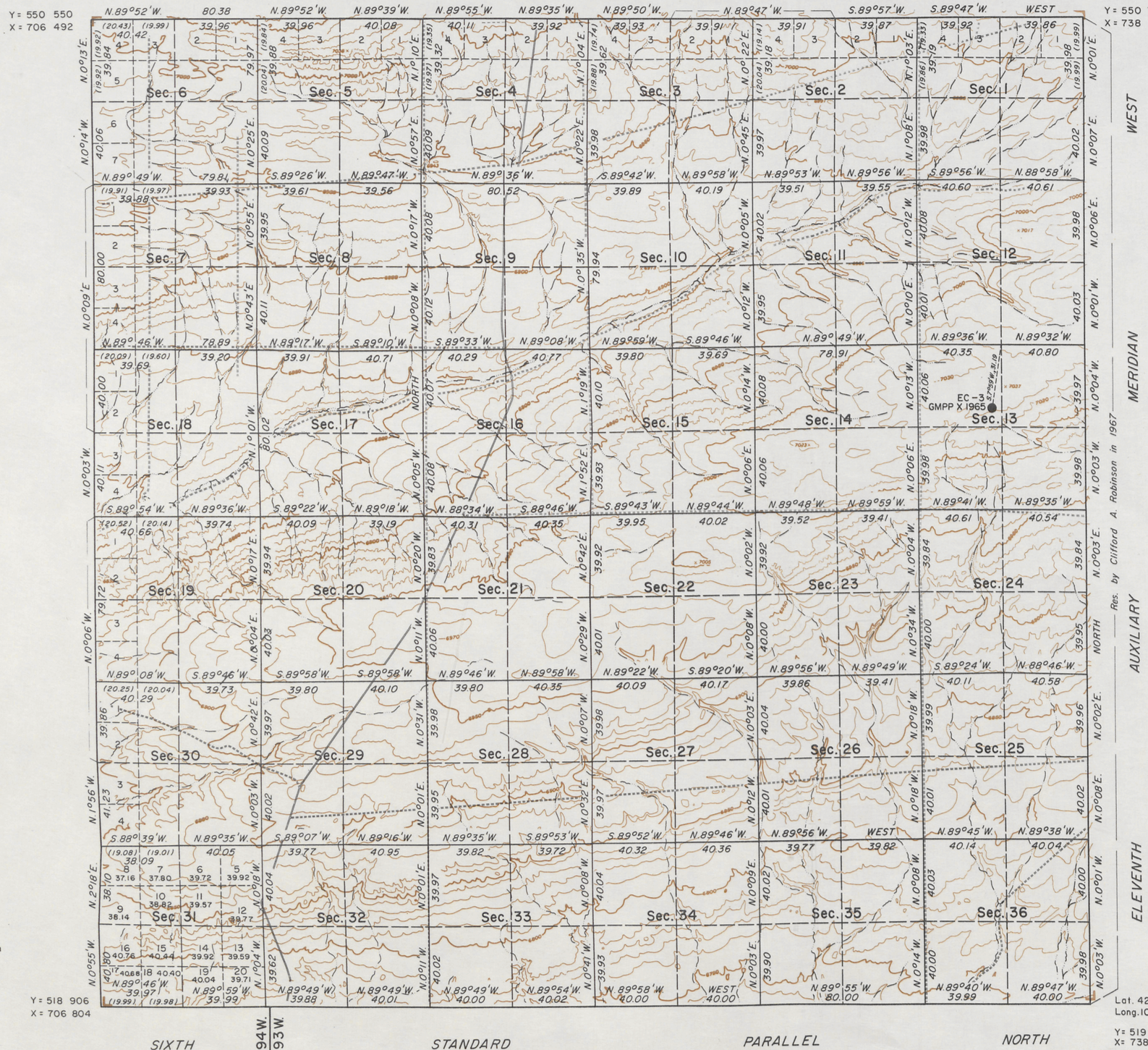

A history of previous surveys is contained in the field note record.

This plat represents a dependent resurvey of the Sixth Standard Parallel North through R. 93 W., the north and west boundaries and subdivisional lines, designed to restore the corners in their true original locations according to the best available evidence.

Except as indicated hereon, the lottings and areas are as shown on the plat approved May 5, 1883.

This dependent resurvey was performed by photogrammetric methods. Horizontal and vertical control for the area of this resurvey was obtained from existing USC&GS and USGS triangulation stations, and further supplemented by the establishment of additional control stations by electronic traverse. All control points, found corners, and temporary points were targeted prior to the flying of the aerial photography. All courses and distances between corners were developed directly from the photography.

The field phases of this resurvey were executed by Clifford A. Robinson, Supervisory Cadastral Surveyor, beginning July 1, 1965, and completed May 10, 1967, pursuant to Supplemental Special Instructions for Group No. 282, Wyoming, dated July 1, 1965.

State Plane Coordinates shown on this plat are based on the Wyoming West Central Zone.

UNITED STATES DEPARTMENT OF THE INTERIOR
BUREAU OF LAND MANAGEMENT
Washington, D. C. November 3, 1969

This plat is strictly conformable to the approved field notes, and the survey, having been correctly executed in accordance with the requirements of law and the regulations of this Bureau, is hereby accepted.

For the Director

Clark J. Gumm

Chief, Division of Cadastral Survey

SCALE 0 5 10 20 40 80 IN CHAINS

Area Resurveyed 23,023.33 Acres

W.H.B.

1347 A

25-93

Click Here for Field Notes

1848

TOWNSHIP No. 25 NORTH, RANGE No. 93 WEST of the 6th Principal MERIDIAN.

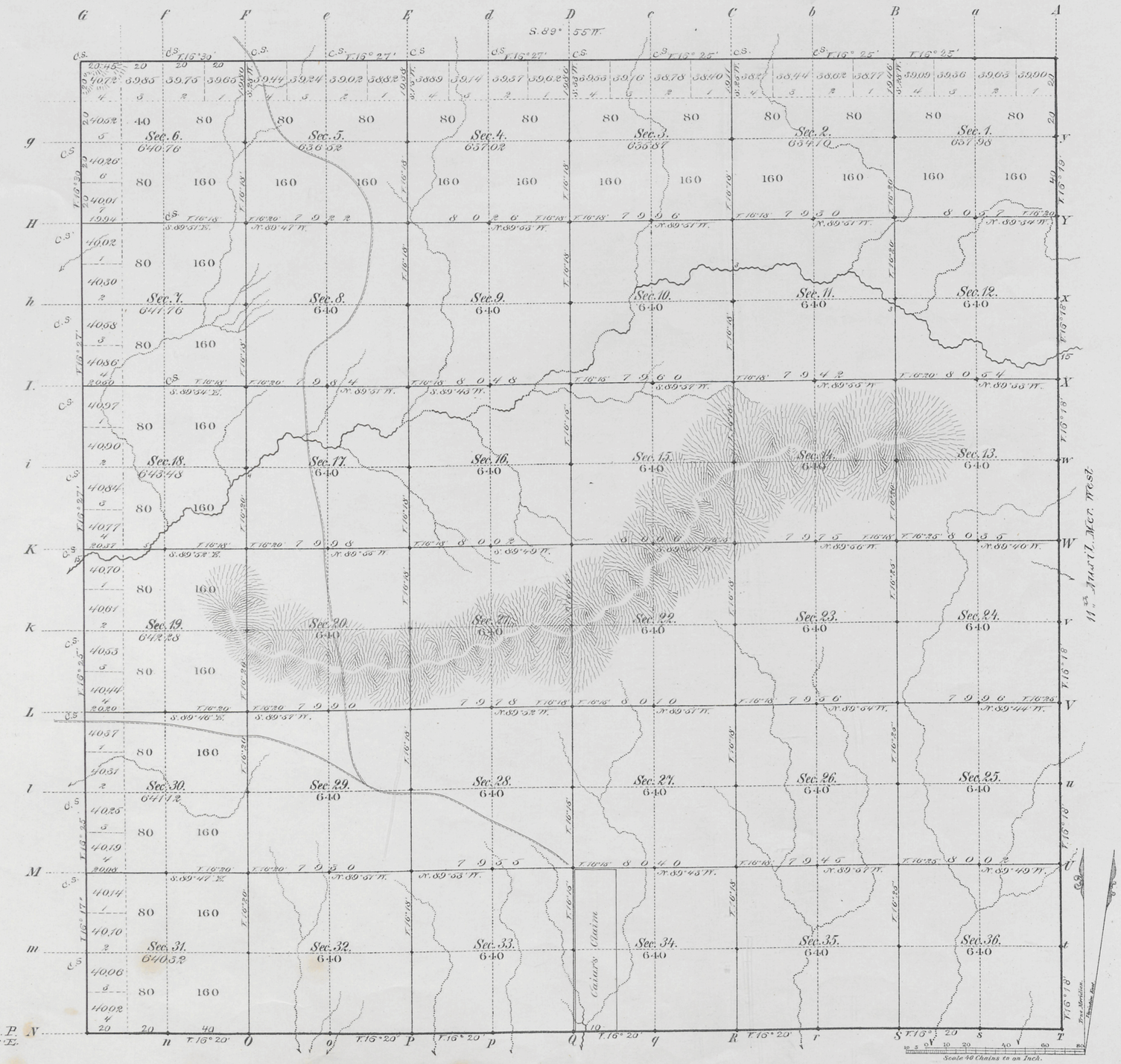

Total number of Acres. 23031.21

Surveys Designated	By Whom Surveyed	Date of Contract	Amount of Surveys Mls	Chs	Lks	When Surveyed	Magnetic Declination
W. & N. Township lines	Frank S. Wood	May 31, 1882	12	00	45	Aug. 18, 1882	16° 23' East
Subdivisions	W. C. Sampson	July 11, 1882	59	76	7	Nov. 1-7, 1882	16° 18' "
Connections							
6th Stand. P. N.	Frank S. Wood	May 31, 1882	6	00	00	Aug. 17, 1882	
11th Auxil. M. W.	Charles W. Brown	May 24, 1882	6	00	00	June 13, 1882	

The above Map of Township No. 25 North Range No. 93 West of the Sixth Principal Meridian Wyoming Territory is strictly conformable to the field notes of the survey thereof on file in this Office, which have been examined and approved

Surveyor General's Office,
Cheyenne Wyoming
May 5th 1883

Edw. C. David
Sur. Genl.

A. Gast & Co., St. Louis, Mo.

1347

25 - 93

Click Here for Field Notes | Retracement Notes, All or Part

(19)
Indices
1914

EXTERIOR LINES.

SCALE 3 MILES TO 1 INCH; MAGNETIC VARIATION EAST.

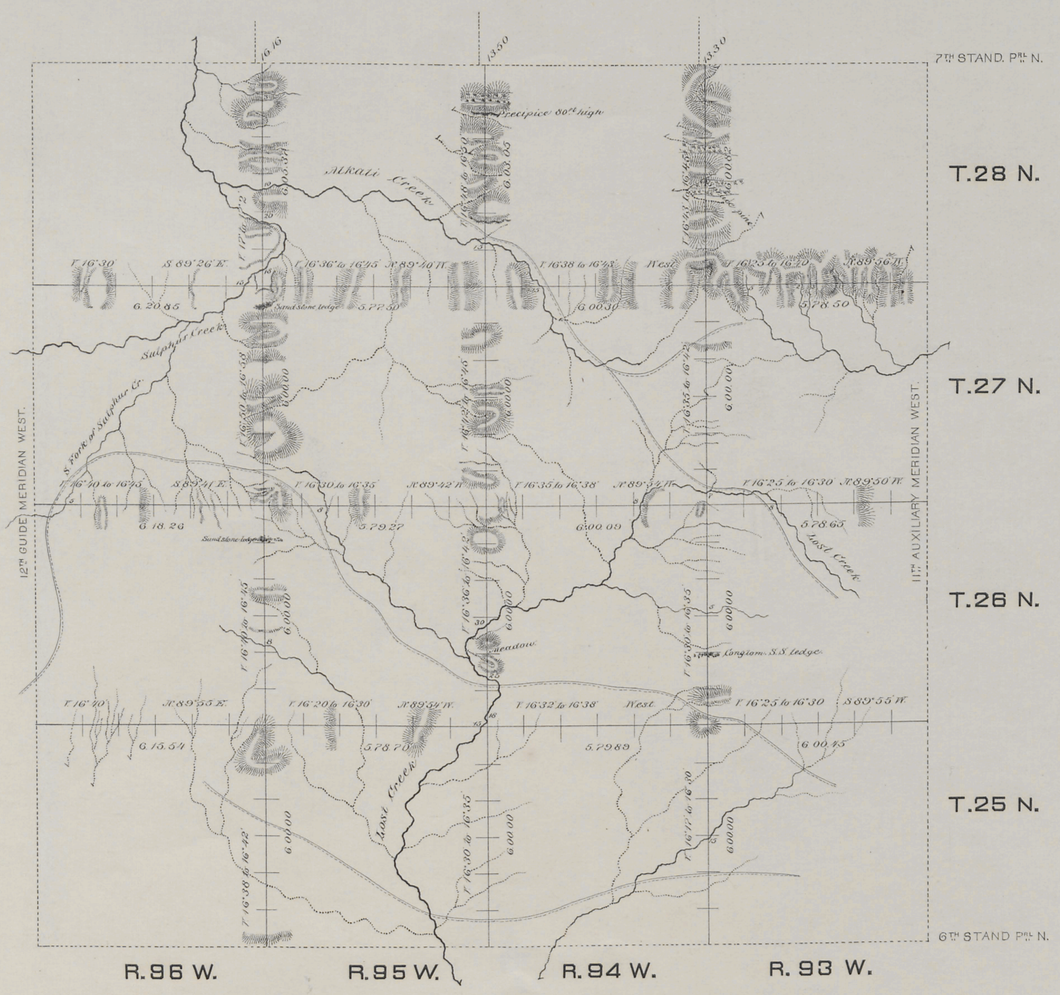

Surveys Designated.	By Whom Surveyed.	Date of Contract.	Amount of Surveys. Mls.	Chs.	Lks.	When Surveyed.
Exterior lines	Frank S. Wood.	May 31. 1882	174	57	24	Aug 18-22 & Aug 24-Sept 5, 1882
Connections	" " "	" " "		42	90	" " "

I hereby certify that the above diagram of the exterior lines of Townships No. 25, 26, 27 and 28 North, Ranges No. 93, 94, 95, and 96 West of the Sixth Principal Meridian Wyoming Territory is strictly conformable to the field notes of the survey on file in this office, which have been examined and approved.

Surveyor General's Office,
Cheyenne Wyo.
April 4th 1883

Edw. C. Davis
Surveyor General.

1409

Click Here for Field Notes
Retracement Notes, All or Part

(19)
Indexed

accession no. 1912

6TH STANDARD PARALLEL NORTH

from the 11th Auxiliary to the 12th Guide Meridian, W, between Tps. 24+25, N, Rgs. 93 to 96 incl. W, of the 6th Prin^l Merid^l Wyo. Terr.
S. 89° 56' E.
Va 16° 20' E



Aug. 16, 82

Aug. 16, 82

Aug. 17, 82

Aug. 17, 82

Scale 40 chains to an inch.

Magnetic Variation East.

I hereby certify that the above diagram of the 6th Stand, Parallel North from the 11th Auxiliary Merid to the 12th Guide Merid, W, betw, Townships 24+25 N, in Ranges 93 to 96 incl. West of the 6th Princpl Merid: Wyoming Territory, is strictly conformable to the field notes of the surveys thereof on file in this Office, which have been examined and approved.

Surveyor Generals Office
Cheyenne, Wyom,
April 11th 1883

Edw. C. David
Surveyor General.

Surveys Designated	By whom surveyed	Date of Contract	Amount of surveys mls	chs	lks	When Surveyed
6th Stand Part N	Frank S. Wood	May 31st 82	24	14	32	Aug 12-17-1882

1407

Click Here for Field Notes

Retracement Notes, All or Part

(18)

1821

98

11TH AUXILIARY MERIDIAN WEST

in Townships 21 to 30 North inclusive, between Ranges 92 & 93 West of the 6th Principal Meridian, Wyoming Territory.



Scale 40 chains to an inch

Magnetic Variation East

Surveys designated	By whom surveyed	Date of Contract	Amount of surveys Miles	Chs.	Lks.	When surveyed
11th Auxiliary Mer'n W.	Charles W. Brown	May 24th 1882	60.	00	00	June 6-20th 1882.
Connections	" " "	" " "	2	06	56	" " "

I hereby certify that the above diagram of the 11th Auxiliary Meridian West, in Townships 21 to 30 North inclusive, between Ranges 92 & 93 West of the 6th Principal Meridian, Wyoming Territory, is strictly conformable to the field notes of the survey thereof, on file in this office, which have been examined and approved.

Surveyor General's Office
Cheyenne, Wyo. Mch 29 1883.

Edw. C. Davis
Surveyor General.

1330

Township 25 North, Range 93 West, Sixth Principal Meridian, Wyoming

Click on the survey number to view the plat(s).

Mineral Survey No.	Section																																	
	1	2	3	4	5	6	7	8	9	10	11	12	13	14	15	16	17	18	19	20	21	22	23	24	25	26	27	28	29	30	31	32	33	34	35	36
706																																			**X**	