Click Here for Field Notes

Ac. 6973

ORIGINAL

TOWNSHIP 25 NORTH, RANGE 95 WEST, OF THE SIXTH PRINCIPAL MERIDIAN, WYOMING.

DEPENDENT RESURVEY

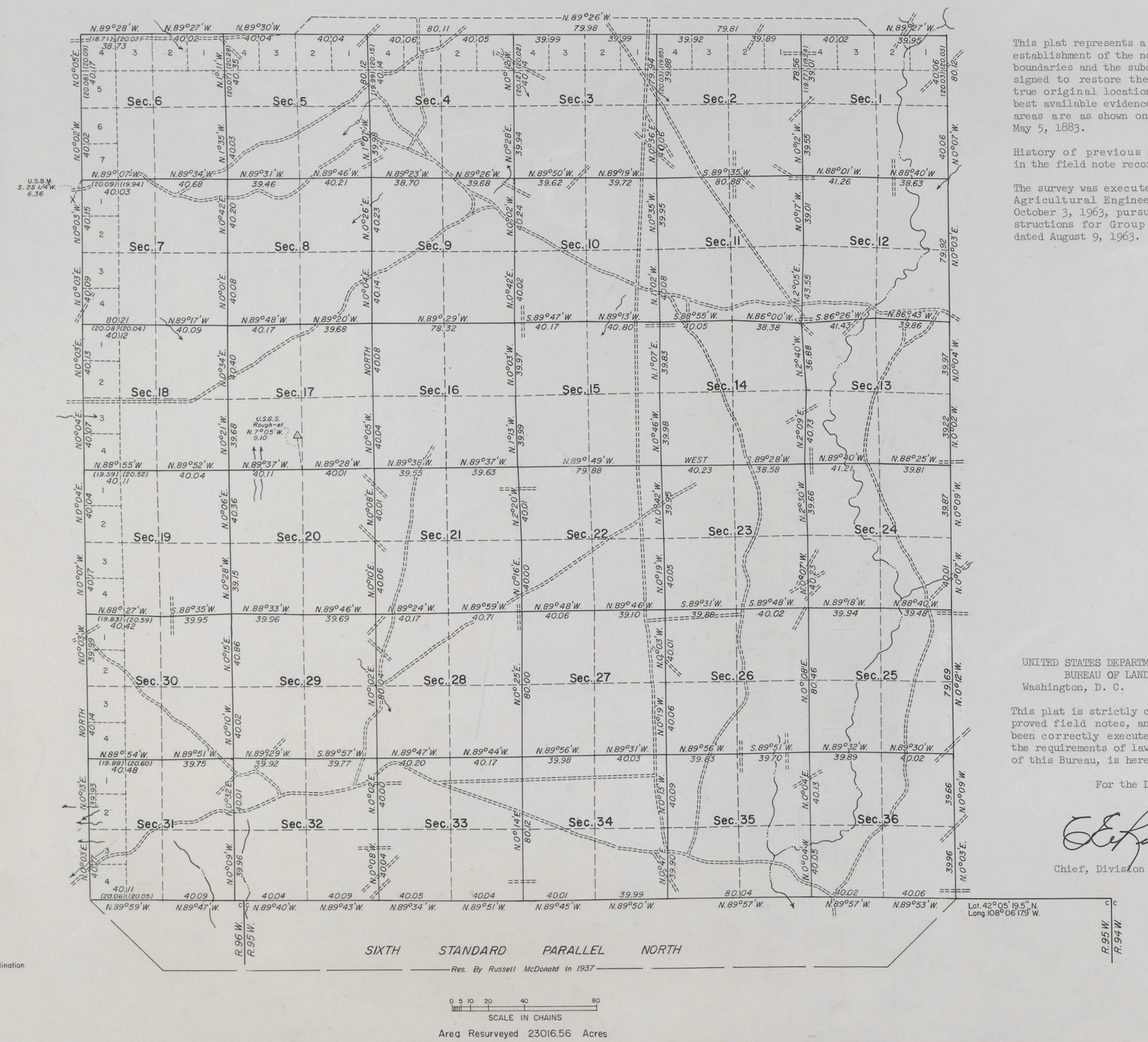

Area Resurveyed 23016.56 Acres

This plat represents a retracement and re-establishment of the north, east, and west boundaries and the subdivisional lines designed to restore the corners in their true original locations according to the best available evidence. The lottings and areas are as shown on the plat approved May 5, 1883.

History of previous surveys is set forth in the field note record.

The survey was executed by Carl W. Enix, Agricultural Engineer, September 16, to October 3, 1963, pursuant to Special Instructions for Group No. 288, Wyoming, dated August 9, 1963.

UNITED STATES DEPARTMENT OF THE INTERIOR
BUREAU OF LAND MANAGEMENT
Washington, D. C. December 4, 1964

This plat is strictly conformable to the approved field notes, and the survey, having been correctly executed in accordance with the requirements of law and the regulations of this Bureau, is hereby accepted.

For the Director

E. E. Remington

Chief, Division of Engineering

W.H.B.

Filed with Land Office Jan. 7, 1965

KTB

1364-A

25-95

Click Here for Field Notes

(19)

85

1866

TOWNSHIP Nº 25 NORTH, RANGE Nº 95 WEST of the 6TH Principal MERIDIAN.

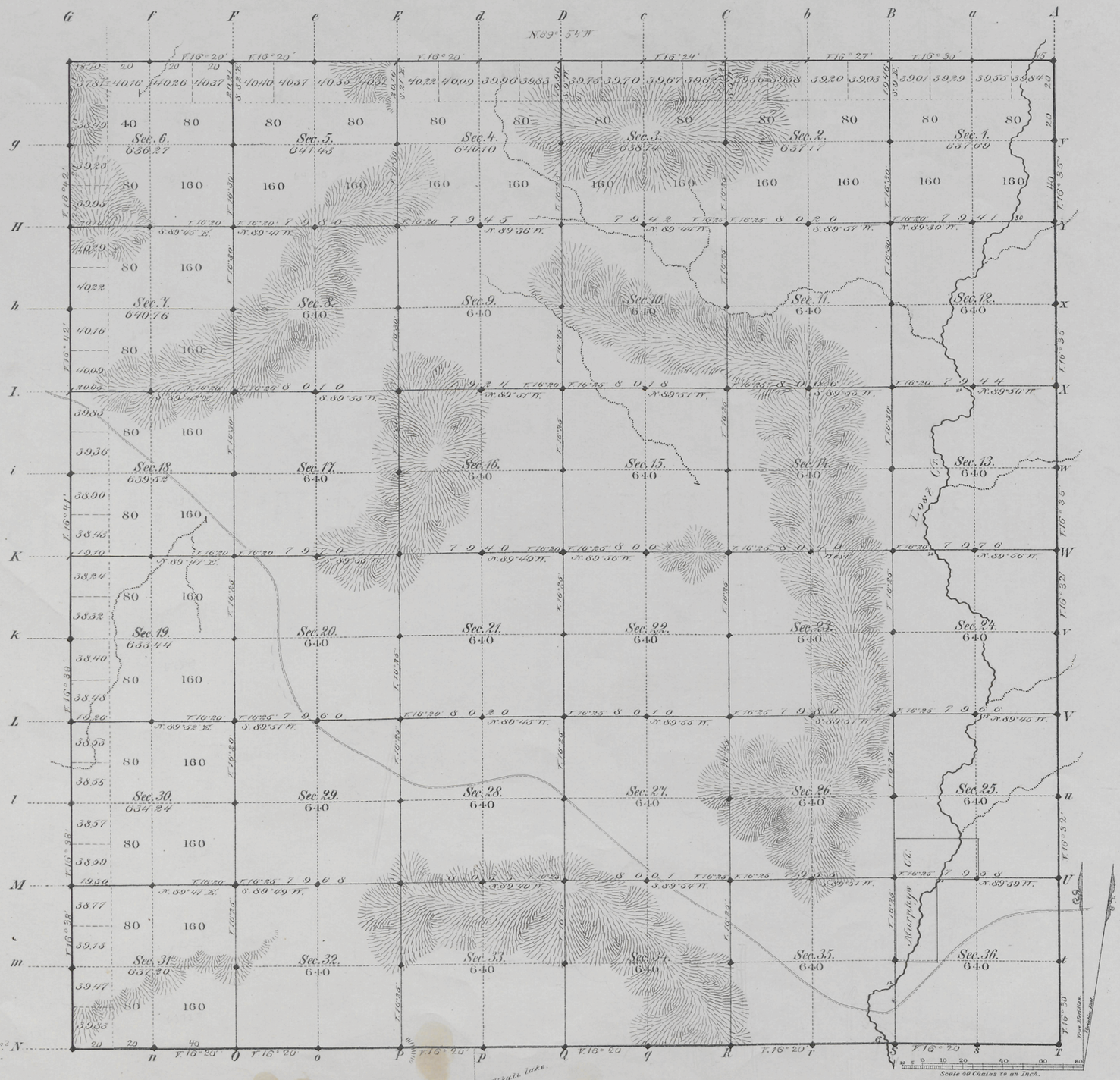

Total number of Acres. 23016.56

Surveys Designated	By Whom Surveyed	Date of Contract	Amount of Surveys Mls	Chs	Lks	When Surveyed	Magnetic Declination
E. W. & N. Township lines	Frank S. Wood	May 24, 1882	17	78	70	Aug. 24, 29 1882	16° 28' East
Subdivisions	W. C. Sampson	July 11, 1882	59	72	49	Nov. 15-24 1882	16° 25' "
Connections							
6th Stand. P.N	Frank S. Wood	May 31, 1882	6	00	00	Aug. 16, 1882	

The above Map of Township Nº 25 North, Range Nº 95 West of the Sixth Principal Meridian Wyoming Territory is strictly conformable to the field notes of the survey thereof on file in this Office, which have been examined and approved

Surveyor Generals Office,
Cheyenne Wyoming
May 5th 1883

Edw. C. David
Chief Clerk

1364

A. Gast & Co., St. Louis, Mo.

25-95

Click Here for Field Notes

Retracement Notes, All or Part

(19)
Indices
1914

56

EXTERIOR LINES.

SCALE 3 MILES TO 1 INCH; MAGNETIC VARIATION EAST.

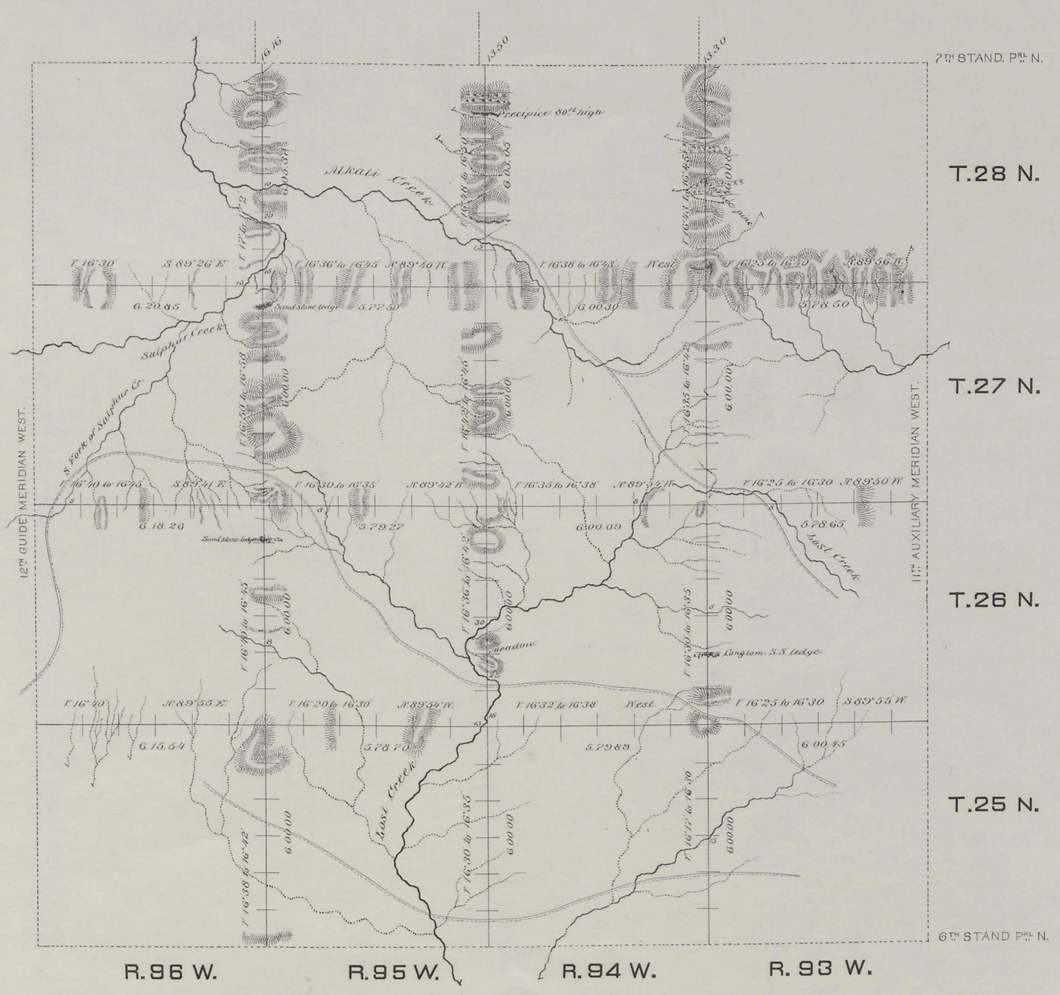

Surveys Designated.	By Whom Surveyed.	Date of Contract.	Amount of Surveys. Mls.	Chs.	Lks.	When Surveyed.
Exterior lines	Frank S. Wood.	May 31. 1882	174	57	24	Aug 18-22 & Aug 24-Sept 5, 1882
Connections	" " "	" " "		42	90	" " "

I hereby certify that the above diagram of the exterior lines of Townships No. 25, 26, 27 and 28 North, Ranges No 93, 94, 95, and 96 West of the Sixth Principal Meridian Wyoming Territory is strictly conformable to the field notes of the survey on file in this office, which have been examined and approved.

Surveyor General's Office,
Cheyenne Wyo.
April 4th 1883

Edw. C. Davis
Surveyor General.

1409

Click Here for Field Notes
Retracement Notes, All or Part

(19)
Indexed

accession no. 1912

6TH STANDARD PARALLEL NORTH

from the 11th Auxiliary to the 12th Guide Meridian, W, between Tps. 24+25, N, Rgs. 93 to 96 incl. W, of the 6th Prin^l Merid^l Wyo. Terr.
S. 89° 56' E.
Va 16° 20' E



Aug. 16, 82

Aug. 16, 82

Aug. 17, 82

Aug. 17, 82

Scale: 40 chains to an inch.

Magnetic Variation East.

I hereby certify that the above diagram of the 6th Stand, Parallel North from the 11th Auxiliary Merid to the 12th Guide Merid, W, betw, Townships 24+25 N, in Ranges 93 to 96 incl. West of the 6th Princpl Merid: Wyoming Territory, is strictly conformable to the field notes of the surveys thereof on file in this Office, which have been examined and approved.

Surveyor Generals Office
Cheyenne, Wyom,
April 11th 1883

Edw. C. David
Surveyor General.

Surveys Designated	By whom surveyed	Date of Contract	Amount of surveys mls	chs	lks	When Surveyed
6th Stand Part N	Frank S. Wood	May 31st 82	24	14	32	Aug 12-17-1882

1407