7930 **Click Here for Field Notes**

ORIGINAL

# TOWNSHIP 26 NORTH, RANGE 93 WEST, OF THE SIXTH PRINCIPAL MERIDIAN, WYOMING.

## CORRECTIVE DEPENDENT RESURVEY

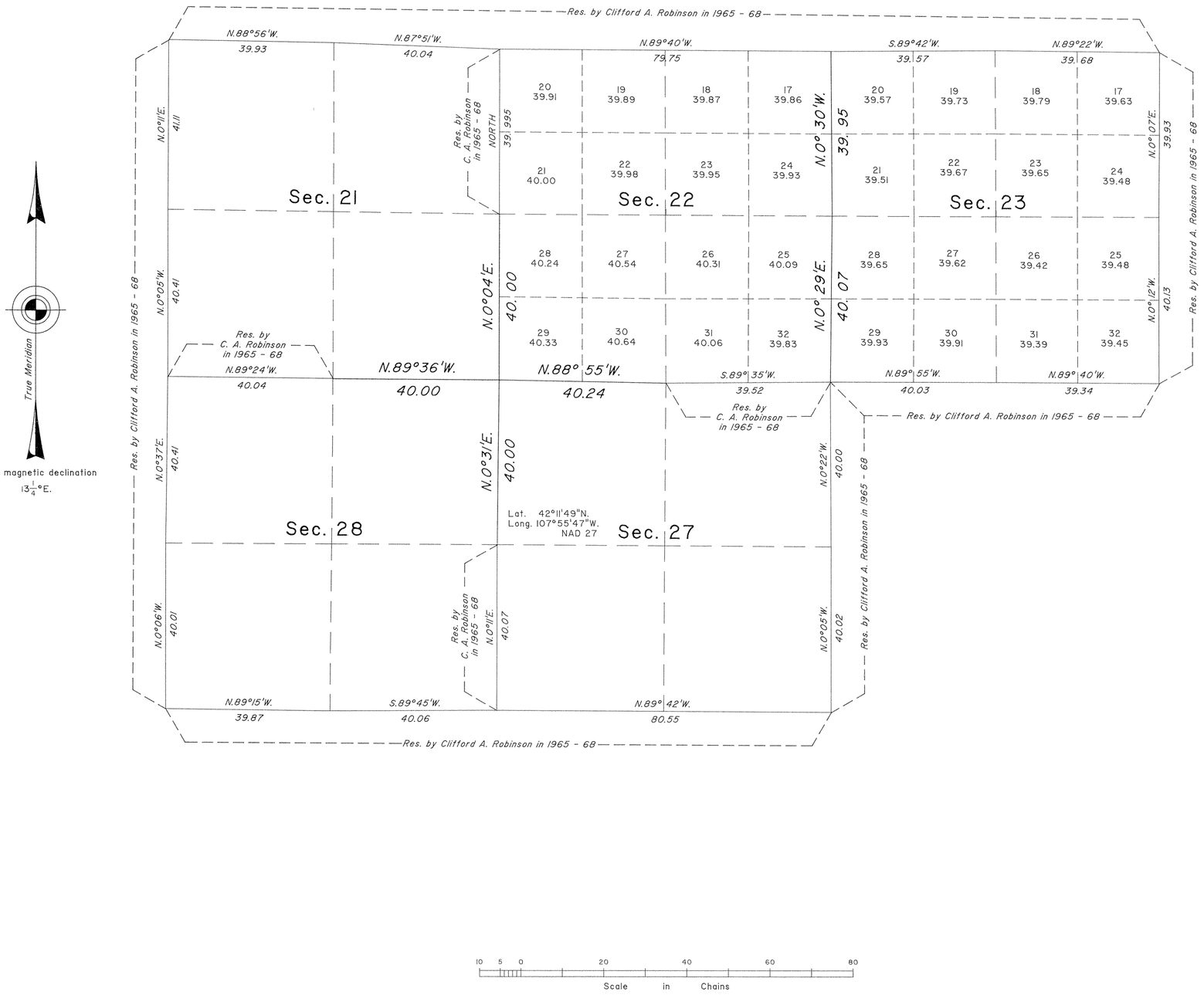


A history of surveys is contained in the field notes.

This plat represents the corrective dependent resurvey of a portion of the subdivisional lines designed to restore the corners in their true original locations according to the best available evidence, T. 26 N., R. 93 W., Sixth Principal Meridian, Wyoming.

Except as indicated hereon, the lotting and areas are as shown on the plat approved May 5, 1883, and the plat accepted November 3, 1969.

Survey executed by Lynn A. Forbes, Cadastral Surveyor, beginning May 10, 1989, and completed May 15, 1989, pursuant to Special Instructions dated January 18, 1989, for Group No. 523, Wyoming.

UNITED STATES DEPARTMENT OF THE INTERIOR
BUREAU OF LAND MANAGEMENT

Cheyenne, Wyoming March 23, 1992

This plat is strictly conformable to the approved field notes, and the survey, having been correctly executed in accordance with the requirements of law and the regulations of this Bureau, is hereby accepted.

For the Director

John P. Lee

Chief Cadastral Surveyor for Wyoming

W.H.B.

OFFICIALLY FILED: March 31, 1992

1348 B

7086

**Click Here for Field Notes**

ORIGINAL

# TOWNSHIP 26 NORTH, RANGE 93 WEST OF THE SIXTH PRINCIPAL MERIDIAN, WYOMING.

## DEPENDENT RESURVEY

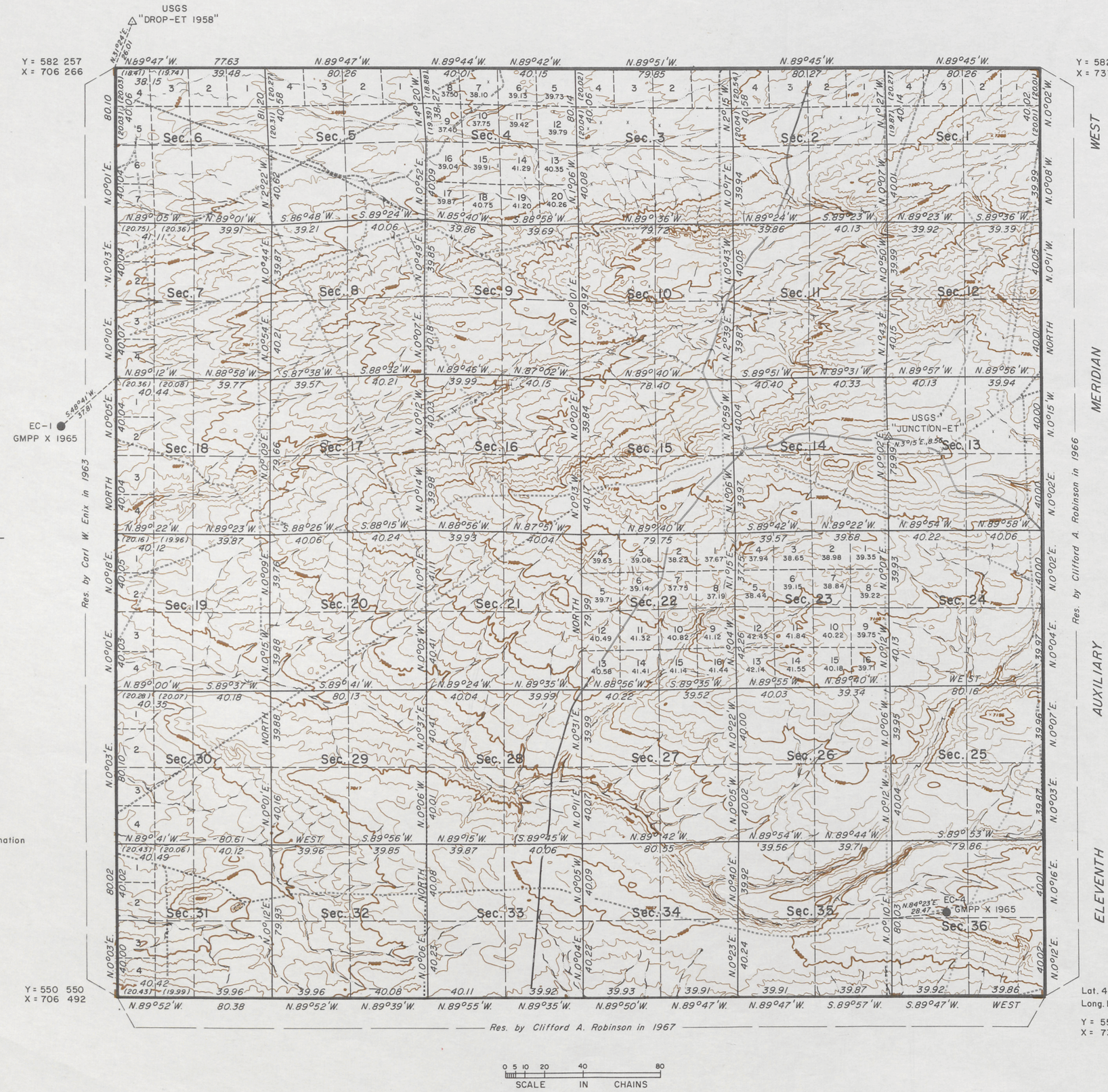


A history of previous surveys is contained in the field note record.

This plat represents a dependent resurvey of the north boundary and the subdivisional lines, designed to restore the corners in their true original locations according to the best available evidence.

Except as indicated hereon, the lottings and areas are as shown on the plat approved May 5, 1883.

This dependent resurvey was performed by photogrammetric methods. Horizontal and vertical control for the area of this resurvey was obtained from existing USC&GS and USGS triangulation stations, and further supplemented by the establishment of additional control stations by electronic traverse. All control points, found corners, and temporary points were targeted prior to the flying of the aerial photography. All courses and distances between corners were developed directly from the photography.

The field phases of this resurvey were executed by Clifford A. Robinson, Supervisory Cadastral Surveyor, beginning July 1, 1965, and completed June 14, 1968, pursuant to Supplemental Special Instructions for Group No. 282, Wyoming, dated July 1, 1965.

State Plane Coordinates shown on this plat are based on the Wyoming West Central Zone.

UNITED STATES DEPARTMENT OF THE INTERIOR
BUREAU OF LAND MANAGEMENT
Washington, D. C. November 3, 1969

This plat is strictly conformable to the approved field notes, and the survey, having been correctly executed in accordance with the requirements of law and the regulations of this Bureau, is hereby accepted.

For the Director

Clark I. Gumm

Chief, Division of Cadastral Survey

Area Resurveyed 23,038.79 Acres

W.H.B.

1348-A

26-93

Click Here for Field Notes





1849

# TOWNSHIP No. 26 NORTH, RANGE No. 93 WEST of the 6th Principal MERIDIAN.

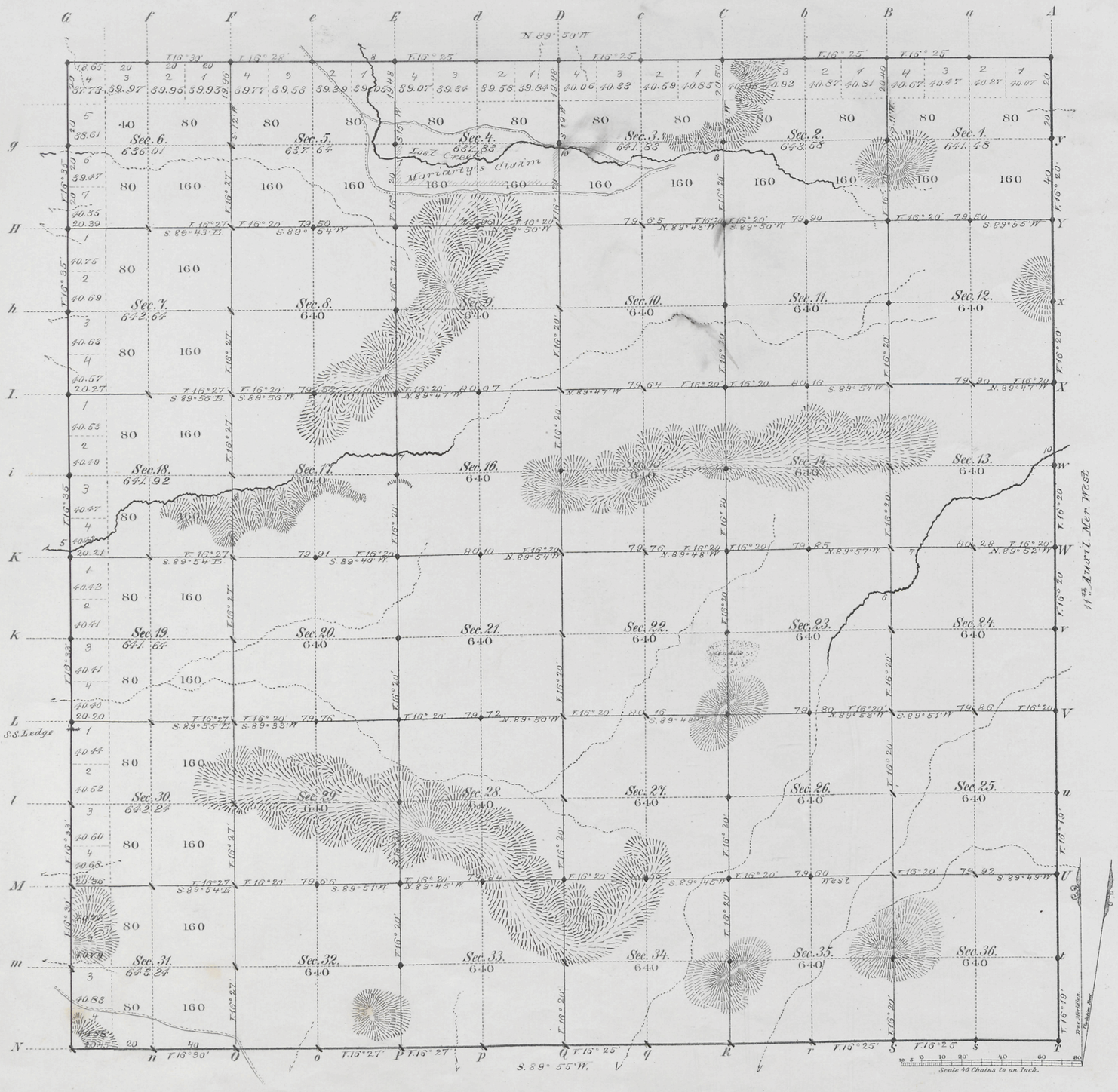


Total number of Acres. 23050.05

| Surveys Designated | By Whom Surveyed | Date of Contract | Amount of Surveys Mls | Chs | Lks | When Surveyed | Magnetic Declination |
|---|---|---|---|---|---|---|---|
| S.W. & N. Township lines | Frank S. Wood | May 31, 1882 | 17 | 79 | 10 | Aug. 18 & 19, 1882 | 16° 27' East |
| Subdivisions | W. C. Sampson | July 11, 1882 | 59 | 78 | 32 | Dec. 14 - 20, 1882 | 16° 23' " |
| Connections | | | | | | | |
| 11th Aux. M. W. | Charles W. Brown | May 24, 1882 | 6 | 00 | 00 | June 13, 1882 | |

The above Map of Township No. 26 North Range No. 93 West of the Sixth Principal Meridian Wyoming Territory is strictly conformable to the field notes of the survey thereof on file in this Office, which have been examined and approved

Surveyor General's Office,
Cheyenne, Wyoming
May 5th 1883

Edw. C. David
Sur. Genl.

A. Gast & Co., St. Louis, Mo.

1348

26 - 93

Click Here for Field Notes | Retracement Notes, All or Part

(19)
Indices
1914



# EXTERIOR LINES.

SCALE 3 MILES TO 1 INCH; MAGNETIC VARIATION EAST.

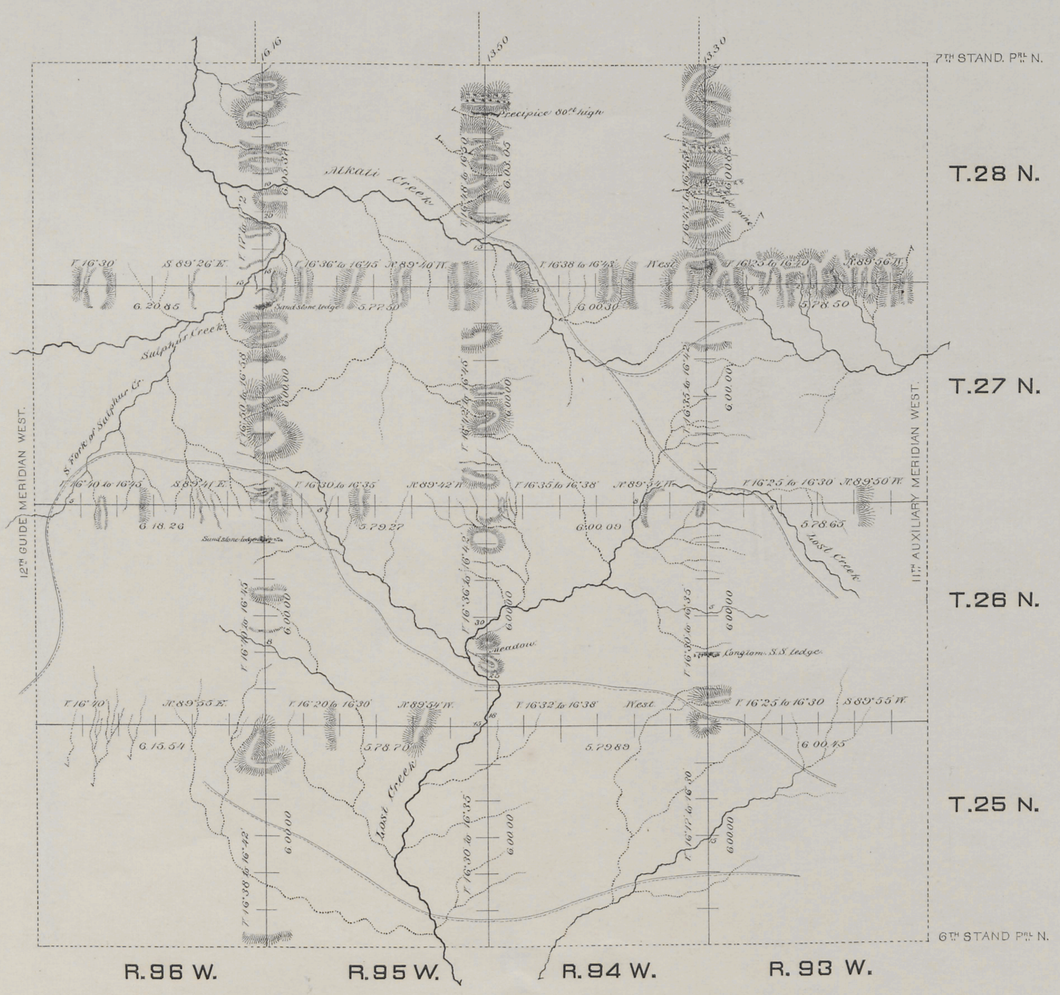


| Surveys Designated. | By Whom Surveyed. | Date of Contract. | Amount of Surveys. Mls. | Chs. | Lks. | When Surveyed. |
|---|---|---|---|---|---|---|
| Exterior lines | Frank S. Wood. | May 31. 1882 | 174 | 57 | 24 | Aug 18-22 & Aug 24-Sept 5, 1882 |
| Connections | " " " | " " " | | 42 | 90 | " " " |

I hereby certify that the above diagram of the exterior lines of Townships No. 25, 26, 27 and 28 North, Ranges No. 93, 94, 95, and 96 West of the Sixth Principal Meridian Wyoming Territory is strictly conformable to the field notes of the survey on file in this office, which have been examined and approved.

Surveyor General's Office,
Cheyenne Wyo.
April 4th 1883

Edw. C. Davis
Surveyor General.

1409

Click Here for Field Notes

Retracement Notes, All or Part

(18)

1821

98

# 11TH AUXILIARY MERIDIAN WEST

in Townships 21 to 30 North inclusive, between Ranges 92 & 93 West of the 6th Principal Meridian, Wyoming Territory.




Scale 40 chains to an inch

Magnetic Variation East

| Surveys designated | By whom surveyed | Date of Contract | Amount of surveys Mile. | Chs. | Lks. | When surveyed |
|---|---|---|---|---|---|---|
| 11th Auxiliary Mer. W. | Charles W. Brown | May 24th 1882 | 60. | 00 | 00 | June 6-20th 1882. |
| Connections | " " " | " " " | 2 | 06 | 56 | " " " |

I hereby certify that the above diagram of the 11th Auxiliary Meridian West, in Townships 21 to 30 North inclusive, between Ranges 92 & 93 West of the 6th Principal Meridian, Wyoming Territory, is strictly conformable to the field notes of the survey thereof, on file in this office, which have been examined and approved.

Surveyor General's Office
Cheyenne, Wyo. Mch 29 1883.

Edw. C. Davis
Surveyor General.

1330