4450-2583A

Click Here for Field Notes

ORIGINAL

TOWNSHIP 41 NORTH, RANGE 111 WEST, OF THE SIXTH PRINCIPAL MERIDIAN, WYOMING.

DEPENDENT RESURVEY AND SUBDIVISION OF SECTIONS

A history of surveys is contained in the field notes.

A portion of the north boundary was dependently resurveyed by Jerry L. Messick during the resurvey of a portion of T. 42 N., R. 111 W., executed concurrently under this same group.

This plat represents the dependent resurvey of a portion of the Tenth Standard Parallel North through R. 111 W., a portion of the west boundary, and a portion of the subdivisional lines designed to restore the corners in their true original locations according to the best available evidence, and the subdivision of sections 6, 19, 29, 30, 32 and 33, T. 41 N., R. 111 W., Sixth Principal Meridian, Wyoming.

The lottings and areas are as shown on the plat approved January 24, 1893.

Survey executed by Jerry L. Messick, Cadastral Surveyor, under the supervision of Richard L. Oakes, Chief, Branch of Cadastral Survey, beginning July 22, 1977, and completed August 30, 1977, pursuant to Special Instructions dated April 14, 1977, for Group No. 396, Wyoming.

UNITED STATES DEPARTMENT OF THE INTERIOR
BUREAU OF LAND MANAGEMENT
Denver, Colorado August 12, 1981

This plat is strictly conformable to the approved field notes, and the survey, having been correctly executed in accordance with the requirements of law and the regulations of this Bureau, is hereby accepted.

For the Director

Gary S. Speight

Acting Chief, Cadastral Survey
Examination and Approval Staff

L.G.B.

Click Here for Field Notes

31

accession no. 4150

99

TOWNSHIP Nº 41 NORTH, RANGE Nº 111 WEST of the 6TH Principal MERIDIAN.



Subdivision lines at augmented rates 55 mls 29 chs 02 lks
" " " minimum " 4 " 51 " 16 "

Total number of Acres 23,021.97

Surveys Designated	By Whom Surveyed	Date of Contract	Amount of Surveys Mls Chs Lks	When Surveyed	Magnetic Declination
Township lines Subdivisions Connections	Carpenter & Warner	Jan 23, 1892	60 00 18	Sept 26-Oct 3, '92	18° 00' East

The above Map of Township Nº 41 North Range Nº 111 West of the Sixth Principal Meridian Wyoming, is strictly conformable to the field notes of the survey thereof on file in this Office which have been examined and approved

Surveyor General's Office,
Cheyenne Wyoming
January 24th 1893

Wm A. Richards
Surv. Genl.

2583

A. GAST & CO. - ST. LOUIS & N.Y.

41 - 111

TOWNSHIP 41 NORTH, RANGE 111 WEST OF THE SIXTH PRINCIPAL MERIDIAN, WYOMING.

INDEX TO CORNER REMONUMENTATION WITHOUT SURVEY

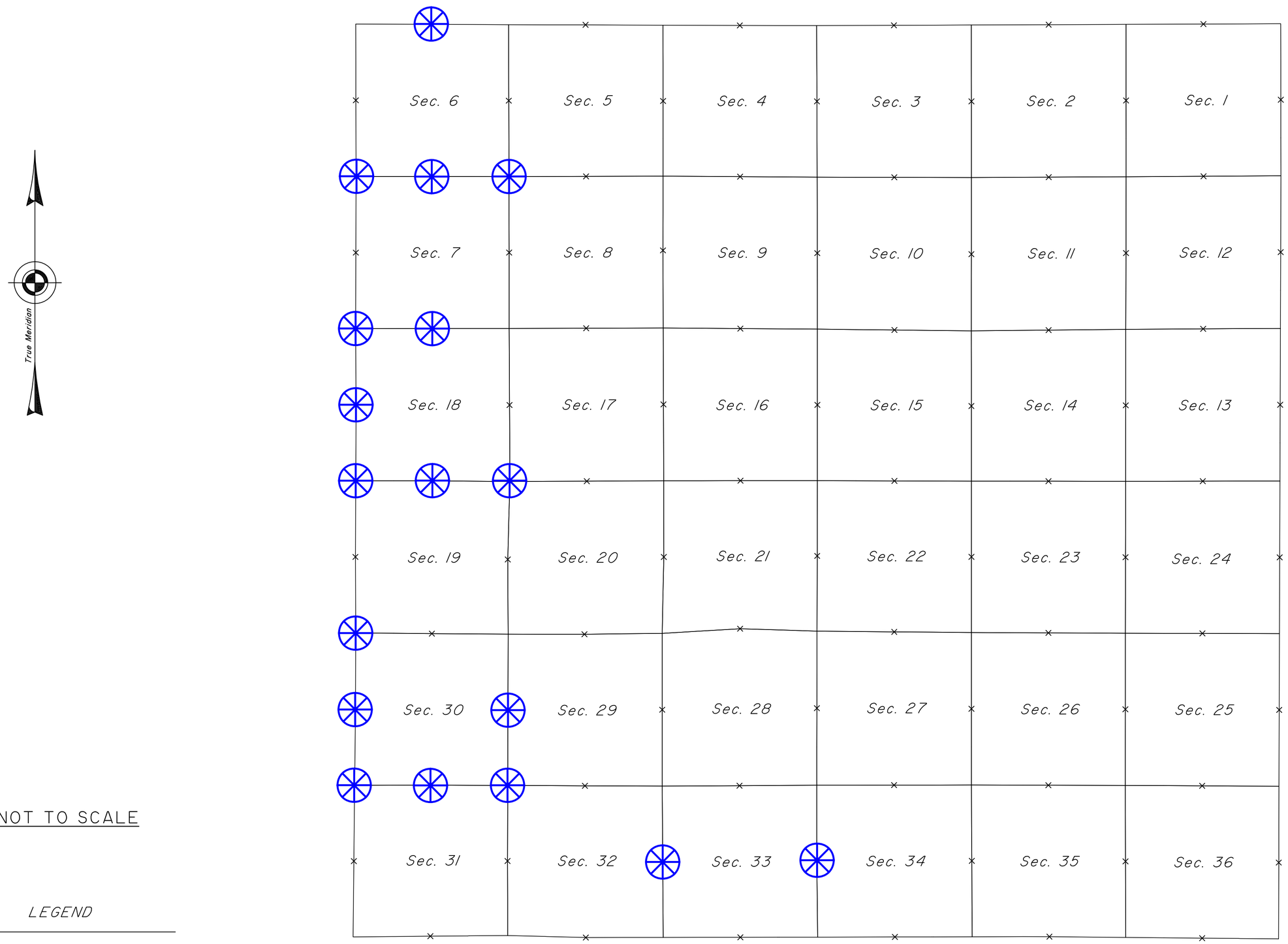

NOT TO SCALE

LEGEND

Remonumented Corner as Indicated

TENTH STANDARD PARALLEL NORTH

Click Here for Field Notes

4502

31

88

EXTERIOR LINES.

Scale, 2 miles = 1 inch – Mag. Var. East

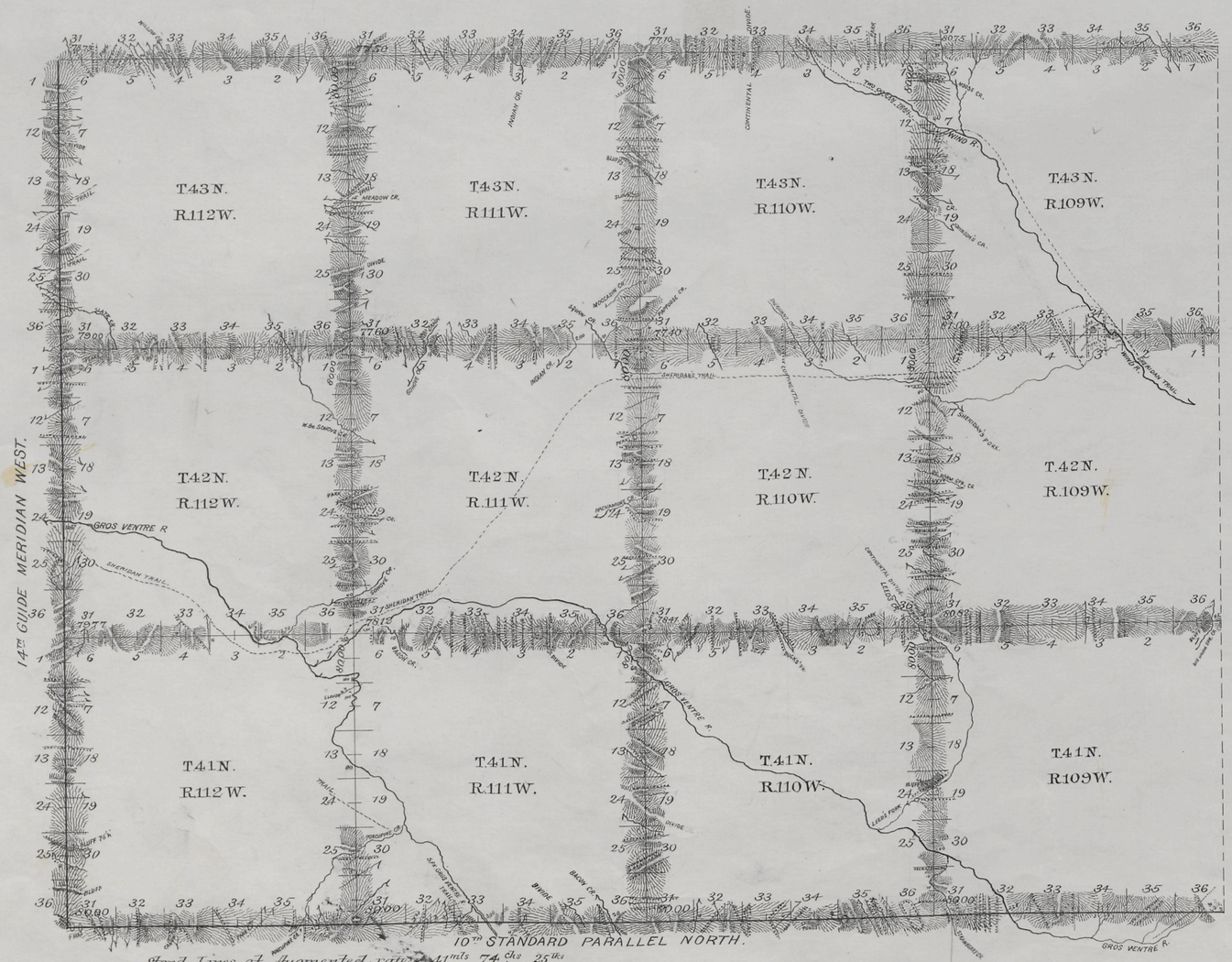

Stand. Lines at augmented rate	41 mls	74 chs	25 lks
" " " minimum "	0 "	5 "	75 "
Township " " augmented	110 "	76 "	86 "
" " " minimum "	14 "	69 "	34 "

Surveys Designated.	By Whom Surveyed	Date of Contract.	Amount of Surveys. Mi.	Ch.	Lk.	When Surveyed.	Magnetic Declination.
10th Stand. Par. N.	Carpenter & Warner	Jan. 23, 1892	24	00	00	June 30-July 5, 1892	18° 05' East
14th Guide M. W.	" "	" " "	18	00	00	July 9-11, 1892	18° 05' "
Exterior lines	" "	" " "	125	66	20	Aug 13-Sep 26 "	17° 57' "

I hereby certify that the above diagram of the Exterior lines of Townships 41, 42 and 43 North, Ranges 109, 110, 111 and 112 West of the 6th Principal Meridian, Wyoming, is strictly conformable to the field notes of survey thereof on file in this office, which have been examined and approved.

U.S. Surveyor Generals' Office,
Cheyenne, Wyoming, January 24th 1893.

Wm A. Richards
U.S. Surveyor General.

2603