Click Here for Field Notes

32

4525

Orig

10

TOWNSHIP Nº 41 NORTH, RANGE Nº 115 WEST of the 6TH Principal MERIDIAN.



Subdivision lines at intermediate rates 49 mls 18 chs 02 lks
" " " minimum " 10" 64' 74"

Total number of Acres 23,040.30

Surveys Designated	By Whom Surveyed	Date of Contract	Amount of Surveys Mls Chs Lks	When Surveyed	Magnetic Declination
Township lines Subdivisions Connections	Wm O. Owen	Sept. 2 1892	60 02 76	Oct 27-Nov 6-92	18° 18' East.

The above Map of Township No. 41 North Range No. 115 West of the Sixth Principal Meridian Wyoming is strictly conformable to the field notes of the survey thereof on file in this Office which have been examined and approved

Surveyor General's Office,
Cheyenne, Wyoming
June 30th 1893

Wm A. Richards
Surv. Genl.

2625

A. GAST & CO. - ST. LOUIS & N.Y.

41-115

TOWNSHIP 41 NORTH, RANGE 115 WEST OF THE SIXTH PRINCIPAL MERIDIAN, WYOMING.

INDEX TO CORNER REMONUMENTATION WITHOUT SURVEY

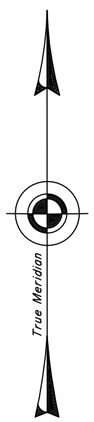

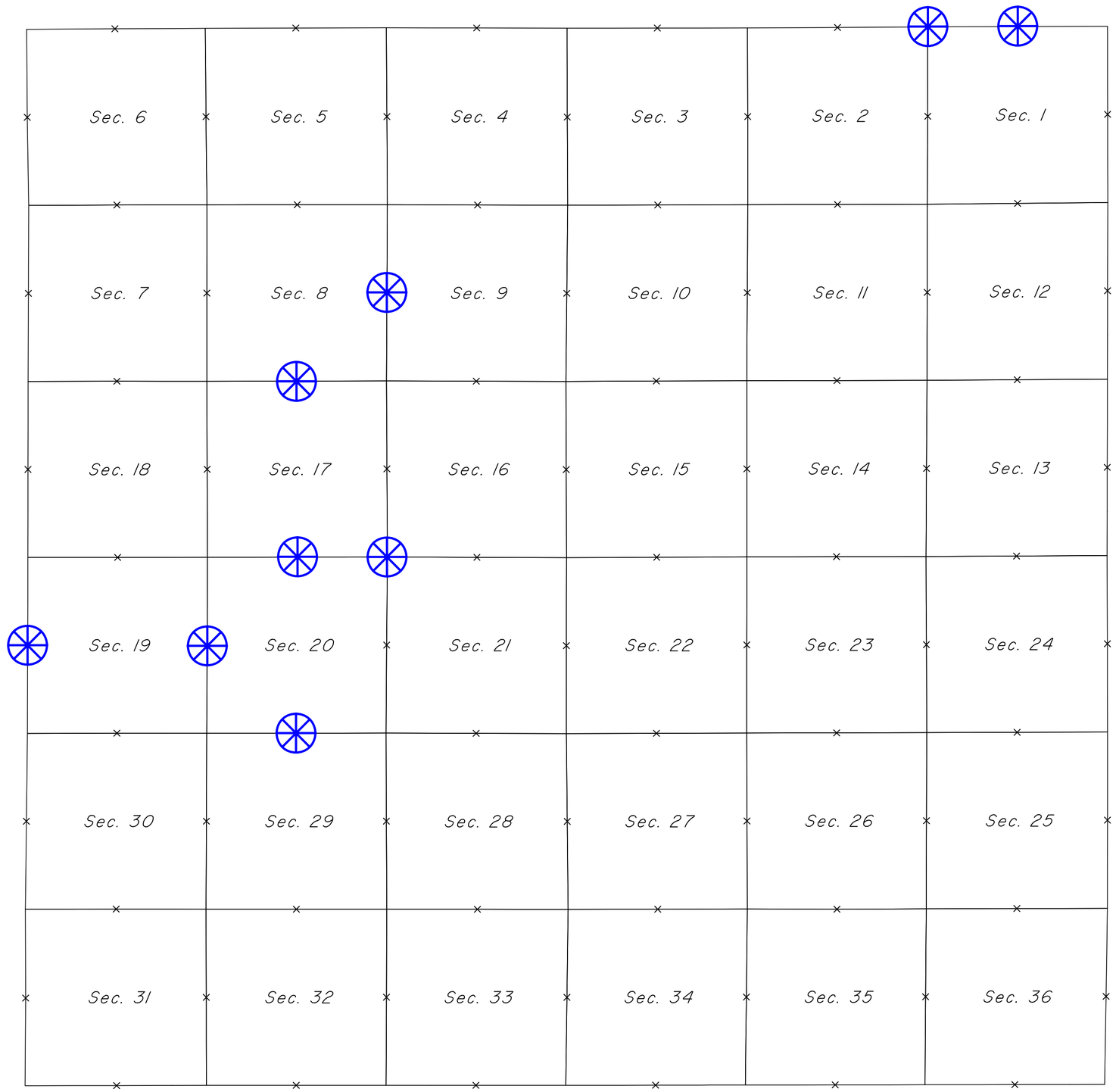

NOT TO SCALE

LEGEND

Remonumented Corner as Indicated

TENTH STANDARD PARALLEL NORTH

Click Here for Field Notes

32

4535

12

EXTERIOR LINES.

Scale 2 miles to 1 inch. Magnetic Variation East.

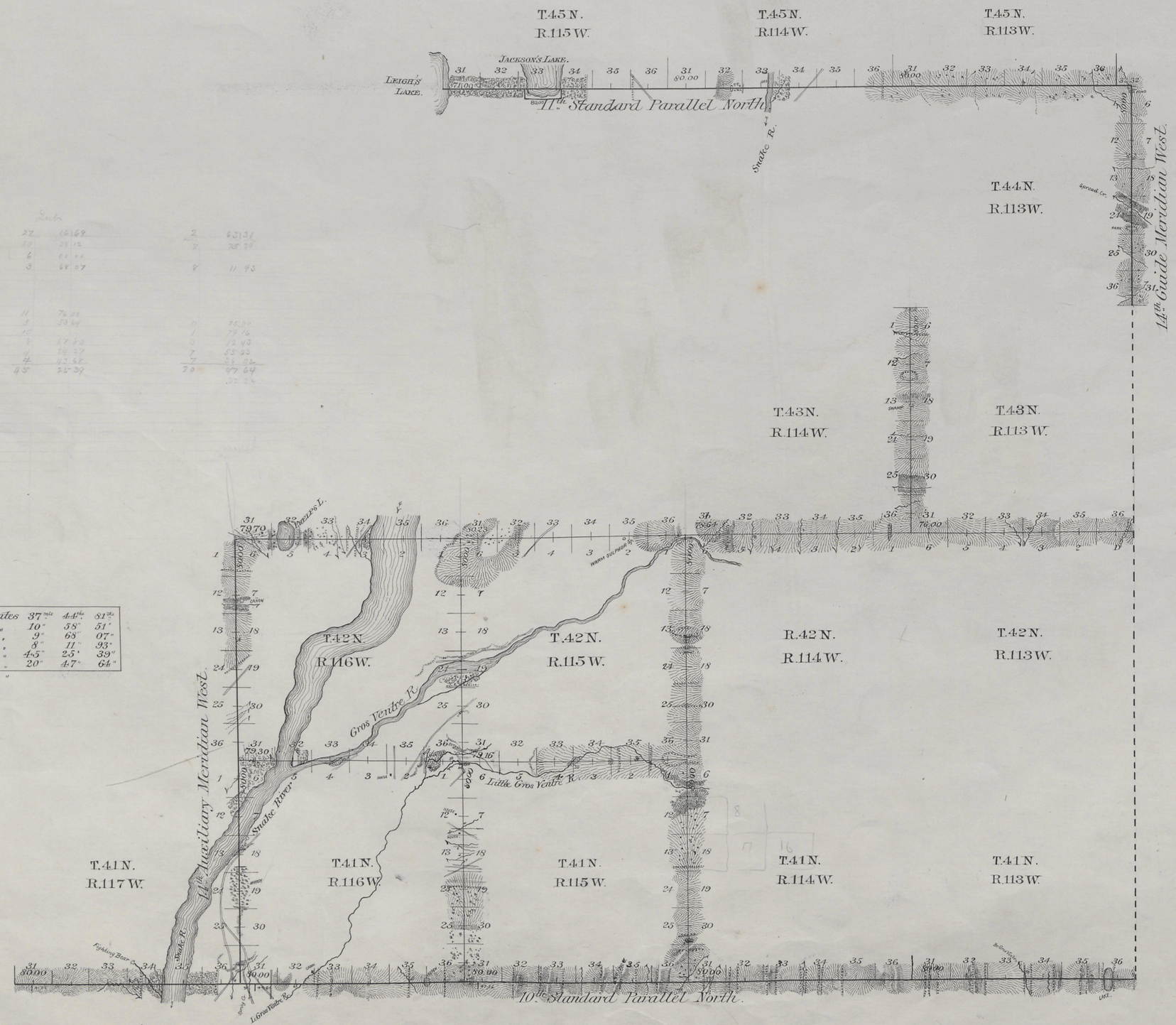

Standard lines at intermediate rates	37 mls.	44 lks.	81 lks.
" " " minimum "	10"	58"	51"
Meridian " " intermediate "	9"	68"	07"
" " " maximum "	8"	11"	93"
Township " " intermediate "	45"	25"	39"
" " " minimum "	20"	47"	64"

Surveys Designated	By Whom Surveyed	Date of Contract	Amount of Surveys Mls.	Chs.	Lks.	When Surveyed	Magnetic Declination
10th Stand. Par. N.	Wm. O. Owen	Sept. 2, 1892	30	00	00	Sept. 20-28, 1892	18°28' East
11th Stand. Par. N.	" " "	" " "	18	23	32	Oct. 22-24, "	18°15'-18°24' "
14th Guide Mer. W	" " "	" " "	6	00	00	Oct. 20-21, "	18°12'-18°30' "
14th Auxil. " "	" " "	" " "	12	00	00	Oct. 2-4, "	18°12' "
Township Lines	" " "	" " "	65	73	03	Oct. 6-18, "	18°12-18°55 "

I hereby certify that the above diagram of the Exterior lines of Townships 41 and 42 North, Ranges 115 and 116 West, Townships 43 North, Ranges 113 and 114 West, the 10th and 11th Standard Parallels North, the 14th Guide and the 14th Auxiliary Meridian, west of the 6th Principal Meridian, Wyoming, is strictly conformable to the field notes of survey thereof on file in this office, which have been examined and approved.

Surveyor General's Office,
Cheyenne, Wyo. June 30th 1893

Wm N. Richards
U.S. Surveyor General.

2632