32

Click Here for Field Notes

4520

Orig 9

TOWNSHIP No. 42 NORTH, RANGE No. 112 WEST of the 6TH Principal MERIDIAN.

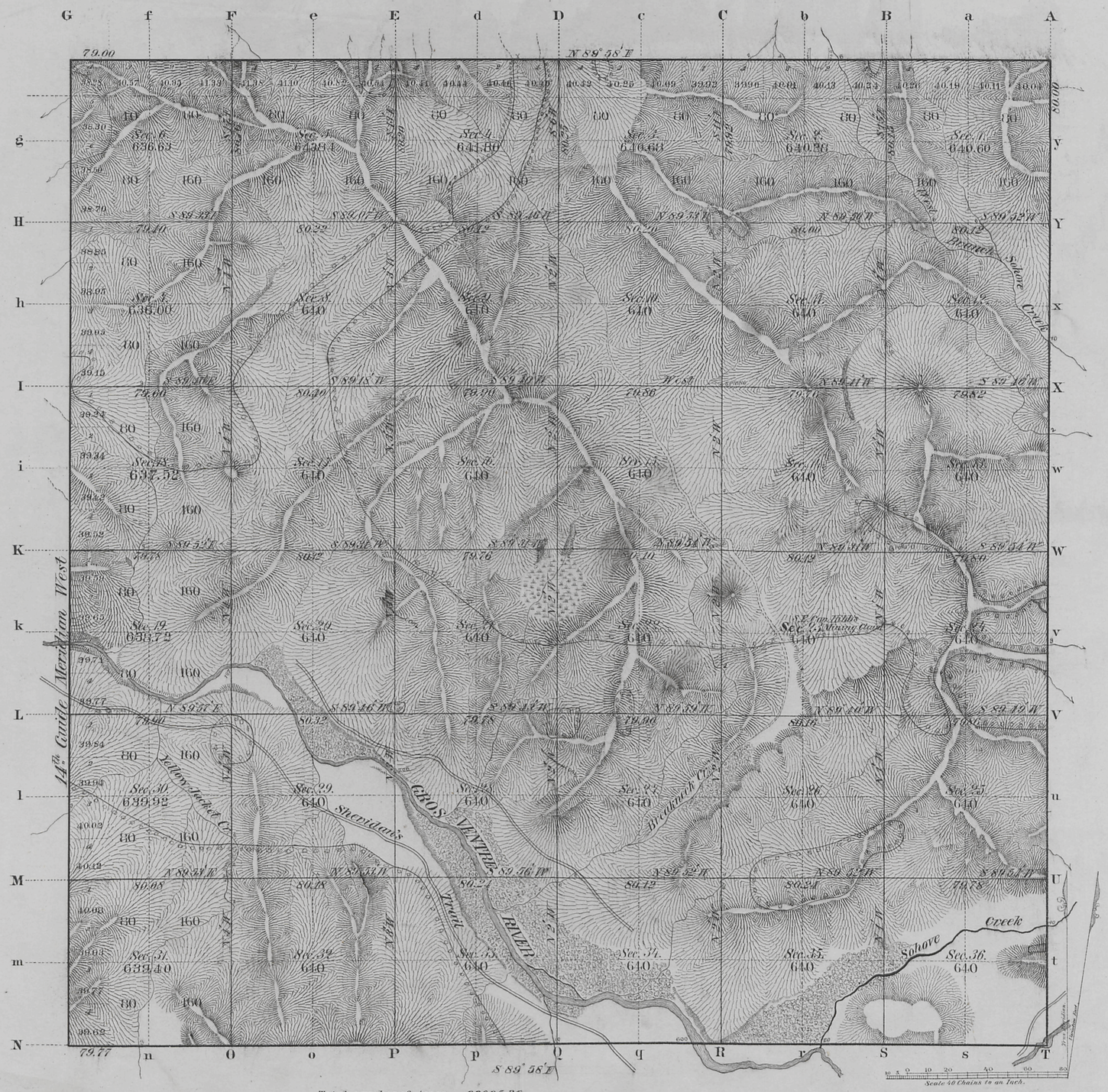

Total number of Acres. 23035.39

Surveys Designated	By Whom Surveyed	Date of Contract	Amount of Surveys Mi.	Ch.	Lk.	When Surveyed	Magnetic Declination
Township lines							
Subdivisions	Carpenter & Warner	Jan. 23, 1892	60	01	12	July 10 20 1893	17° 55' East
Connections							

The above Map of Township No. 42 North Range No. 112 West of the Sixth Principal Meridian Wyoming Territory is strictly conformable to the field notes of the survey thereof on file in this Office, which have been examined and approved

Surveyor General's Office,
Cheyenne Wyoming
April 25th 1894

Perry Richardson
Sur. Gen.l

2620

A. Gast & Co., St. Louis, Mo.

42 - 112

TOWNSHIP 42 NORTH, RANGE 112 WEST OF THE SIXTH PRINCIPAL MERIDIAN, WYOMING.

INDEX TO CORNER REMONUMENTATION WITHOUT SURVEY



NOT TO SCALE

LEGEND

Remonumented Corner as Indicated

Click Here for Field Notes

4502

31

88

EXTERIOR LINES.

Scale, 2 miles = 1 inch – Mag. Var. East

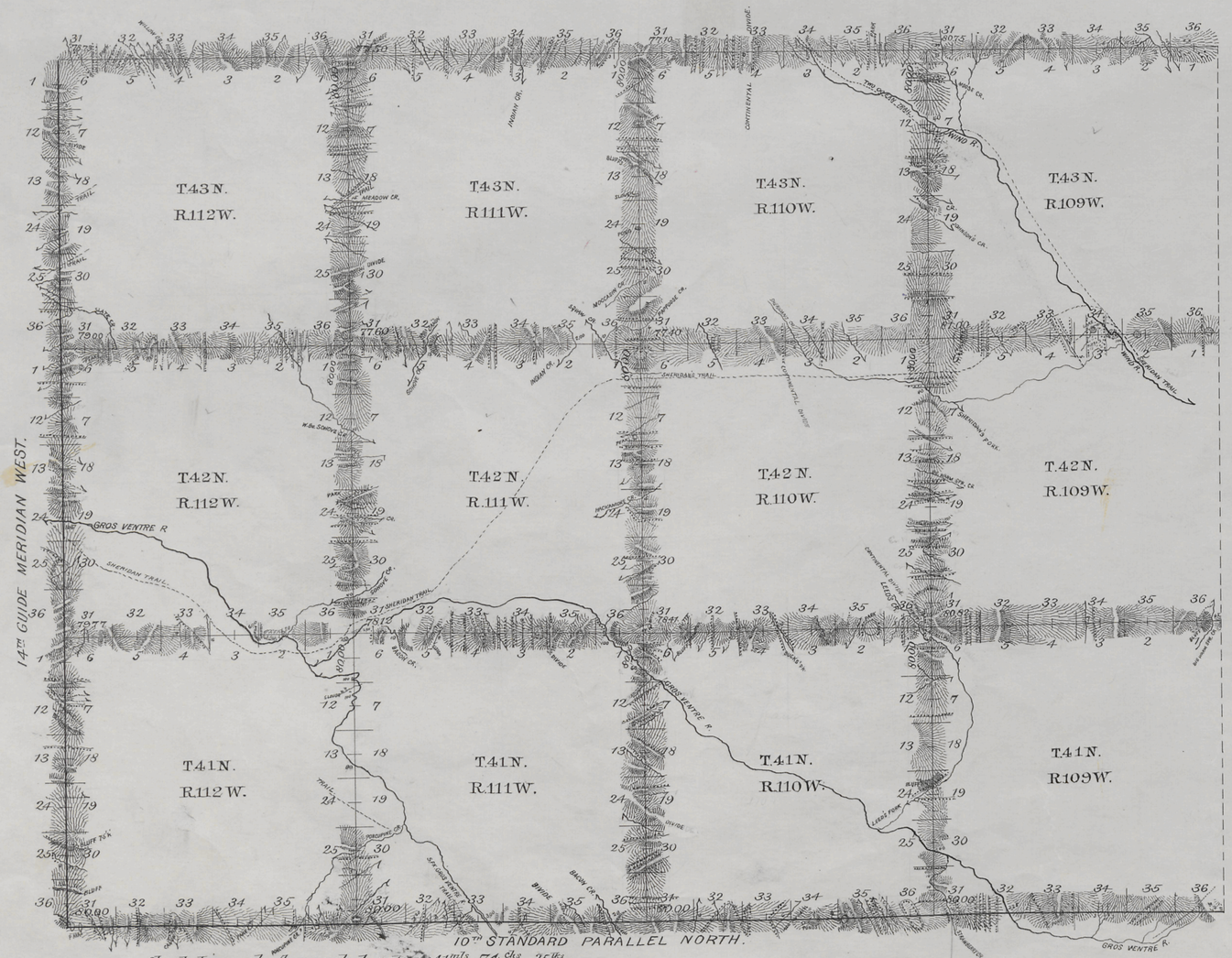

Stand. Lines at augmented rate	41 mls	74 chs	25 lks
" " " minimum "	0 "	5 "	75 "
Township " " augmented	110 "	76 "	86 "
" " " minimum "	14 "	69 "	34 "

Surveys Designated.	By Whom Surveyed	Date of Contract.	Amount of Surveys. Mi.	Ch.	Lk.	When Surveyed.	Magnetic Declination.
10th Stand. Par. N.	Carpenter & Warner	Jan. 23, 1892	24	00	00	June 30-July 5, 1892	18° 05' East
14th Guide M. W.	" "	" " "	18	00	00	July 9-11, 1892	18° 05' "
Exterior lines	" "	" " "	125	66	20	Aug 13-Sep 26 "	17° 57' "

I hereby certify that the above diagram of the Exterior lines of Townships 41, 42 and 43 North, Ranges 109, 110, 111 and 112 West of the 6th Principal Meridian, Wyoming, is strictly conformable to the field notes of survey thereof on file in this office, which have been examined and approved.

U.S. Surveyor Generals' Office,
Cheyenne, Wyoming, January 24th 1893.

Wm A. Richards
U.S. Surveyor General.

2603