Click Here for Field Notes

1595

ORIGINAL

RESURVEY TOWNSHIP No. 45 NORTH, RANGE No. 114 WEST OF THE SIXTH PRINCIPAL MERIDIAN, WYOMING

Sections 25, 26 and 36

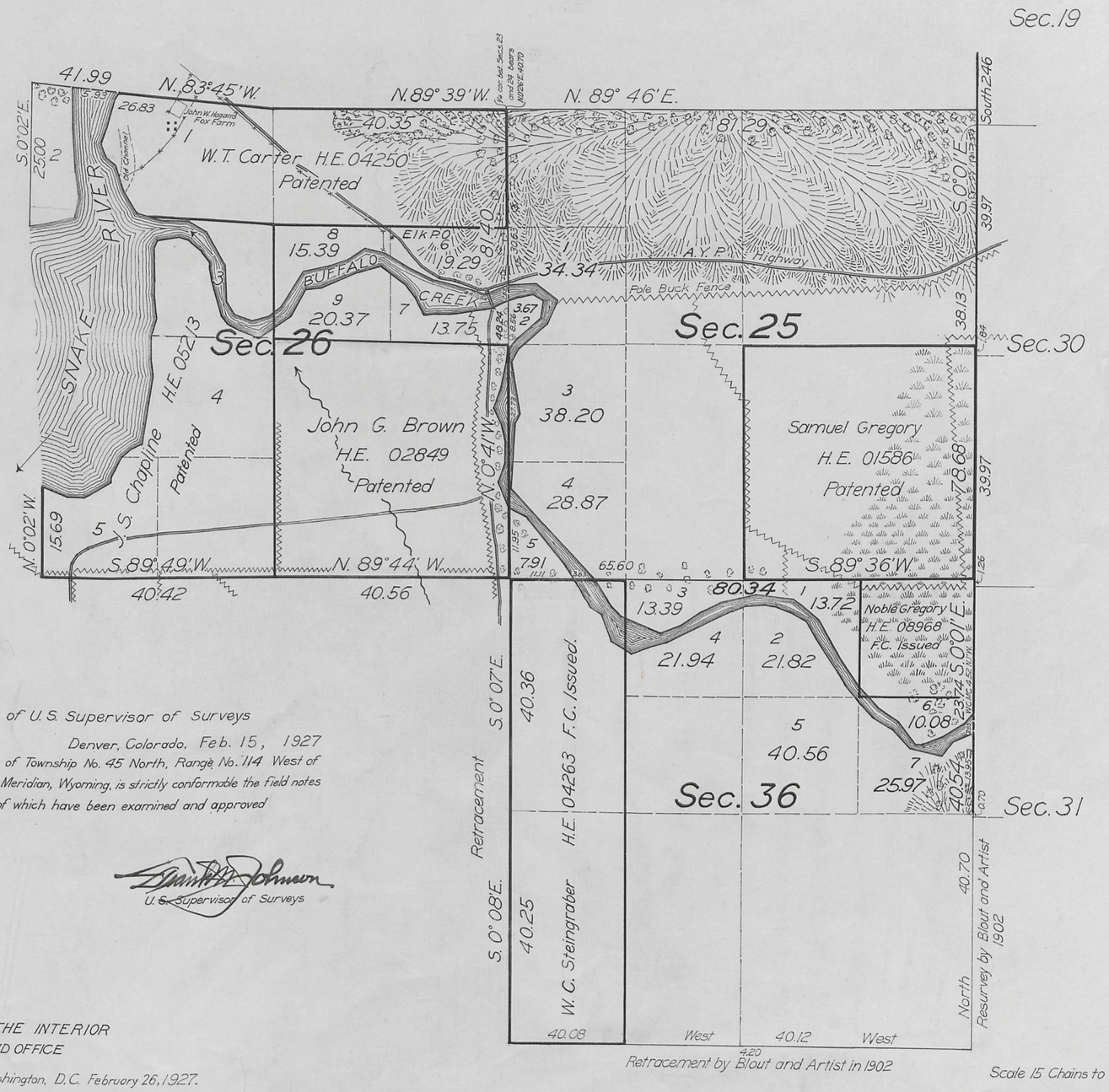

Scale 15 Chains to an Inch

Office of U. S. Supervisor of Surveys

Denver, Colorado. Feb. 15, 1927

The above plat of Township No. 45 North, Range No. 114 West of the Sixth Principal Meridian, Wyoming, is strictly conformable the field notes of the survey thereof which have been examined and approved

U. S. Supervisor of Surveys

DEPARTMENT OF THE INTERIOR
GENERAL LAND OFFICE

Washington, D.C. February 26, 1927.

The survey represented by this plat having been correctly executed in accordance with the requirements of law and the regulations of this office, is hereby accepted.

Assistant Commissioner

LINES DESIGNATED	BY WHOM SURVEYED	GROUP No.	GROUP DATE	MILEAGE MLS.	MILEAGE CHS.	WHEN SURVEYED BEGUN	WHEN SURVEYED COMPLETED
Exterior	Clyde W. Atherly	87	October 8, 1925	1	41.68	August 17, 1926	August 31, 1926
Resurvey Subdivisions	"	"	"	5	22.04	"	"
Retracement Subdivisions	"	"	"	1	0.61	"	"
Meanders	"	"	"	6	76.54	"	"

AMT

2682-AC

136

Trans to Evanston L.O. March April 18, 1927

45-114

Click Here for Field Notes

4594

DEPARTMENT OF THE INTERIOR
UNITED STATES RECLAMATION SERVICE
A. P. DAVIS DIRECTOR AND CHIEF ENGINEER

SNAKE RIVER STORAGE

SUPPLEMENTAL PLAT

SECTION 19

TOWNSHIP 45 NORTH RANGE 114 WEST 6TH P. M. WYOMING.

SURVEYED BY F. A. BANKS, ENGINEER, U. S. R. S.
UNDER DEPARTMENTAL INSTRUCTIONS OF OCTOBER 24, 1906
1915
SCALE: 4 INCHES = 1 MILE

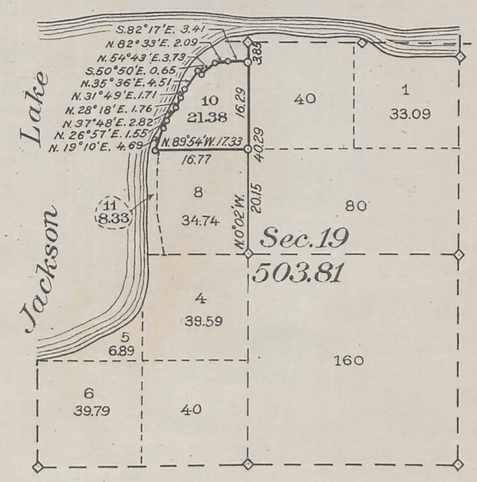

DENOTES CORNER OF PREVIOUS SURVEYS FOUND IN PLACE

DENOTES CORNER SET BY F. A. BANKS, ENGINEER, U. S. R. S.

THE ACCOMPANYING DIAGRAM OF THE SURVEY OF SECTION 19 IN T. 45 N., R. 114 W., 6TH P. M., WYOMING, EXECUTED UNDER AUTHORITY OF DEPARTMENTAL INSTRUCTIONS OF OCTOBER 24, 1906, IS CORRECT AND ACCORDING TO THE FIELD NOTES THEREOF ON FILE IN THIS OFFICE, WHICH HAVE BEEN EXAMINED AND APPROVED.

U. S. RECLAMATION SERVICE
WASHINGTON, D. C. October 19 1915
A. P. Davis
DIRECTOR AND CHIEF ENGINEER

O.C.

THE ACCOMPANYING DIAGRAM OF THE SURVEY OF SECTION 19 IN T. 45 N., R. 114 W., 6TH P. M., WYOMING, IS CONFORMABLE TO THE FIELD NOTES THEREOF ON FILE IN THIS OFFICE, WHICH HAVE BEEN EXAMINED AND ACCEPTED.

DEPARTMENT OF THE INTERIOR
GENERAL LAND OFFICE
WASHINGTON, D. C. January 20 1916
COMMISSIONER

ACCESSION NO. 16717

2682 B.

45-114
Accepted by Comm
Jan. 20, 1916

32 4593

62-a

DEPARTMENT OF THE INTERIOR

UNITED STATES RECLAMATION SERVICE

F. H. NEWELL DIRECTOR A. P. DAVIS CHIEF ENGINEER

SNAKE RIVER STORAGE

SUPPLEMENTAL PLAT

SECTION 19

TOWNSHIP 45 NORTH RANGE 114 WEST 6TH P. M. WYOMING

SURVEYED BY F. T. CROWE ENGINEER U. S. R. S.

DEPARTMENTAL INSTRUCTIONS OF OCTOBER 24, 1906

NOVEMBER 1911

SCALE 4 INCHES = 1 MILE

RECEIVED S. G. O.
JUL 25 1912
CHEYENNE, WYO.

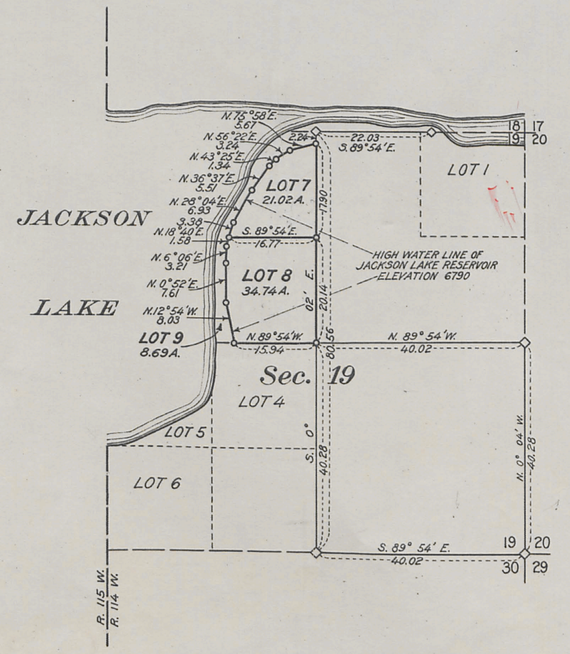

COPY OF ORIGINAL PLAT

SURVEY OF 1893

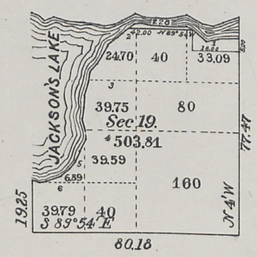

THE ACCOMPANYING DIAGRAM OF THE SURVEY OF LOTS 7, 8, AND 9 SECTION 19, T. 45 N., R. 114 W., 6TH P. M. WYOMING, EXECUTED UNDER AUTHORITY OF DEPARTMENTAL INSTRUCTIONS OF OCTOBER 24, 1906, IS CORRECT AND ACCORDING TO THE FIELD NOTES ON FILE IN THIS OFFICE, WHICH HAVE BEEN EXAMINED AND APPROVED.

U. S. RECLAMATION SERVICE
WASHINGTON, D. C. April 25, 1911
F. H. Newell
DIRECTOR

THE ACCOMPANYING DIAGRAM OF THE SURVEY OF LOTS 7, 8 AND 9 IN SECTION 19, T. 45 N., R. 114 W., 6TH P. M. WYOMING, IS CONFORMABLE TO THE FIELD NOTES THEREOF ON FILE IN THIS OFFICE, WHICH HAVE BEEN EXAMINED AND ACCEPTED.

DEPARTMENT OF THE INTERIOR
GENERAL LAND OFFICE
WASHINGTON D. C. July 22, 1912
Fred Dennett
COMMISSIONER

◇ DENOTES CORNERS OF ORIGINAL SURVEY FOUND IN PLACE

○ DENOTES CORNERS SET BY F. T. CROWE, ENGINEER, U. S. R. S.

ACCESSION NO. 13202

2682-A

45-114

Click Here for Field Notes

32 4592

62

Sec 32 62 12

Township No. 45 North Range No. 114 West of the 6th Principal Meridian

Meanders of								
Posts	Courses	Ch.s Lk.s	Posts	Courses	Ch.s Lk.s	Posts	Courses	Ch.s Lk.s

Subdivision lines	Intermediate rates	33 mi. 06 chs. 38 lks.
" "	Minimum "	20 " 78 " 29 "
Meander "	Intermediate "	22 " 32 " 75 "
" "	Minimum "	4 " 48 " 13 "

Total number of Acres 21119.03

Surveys Designated	By Whom Surveyed	Date of Contract	Amount of Surveys M. Chs Lks	When Surveyed	Magnetic Declination
Township lines	William O. Owen				
Subdivisions	" " "	September 2 1892	54. 04. 67.	June 25 to July 6 1893	18° 06' East
Meanders	" " "	" " "	27 00. 86.	" " " " " "	" " "

The above Map of Township No. 45 North of Range No. 114 West 6th Principal Meridian Wyoming is strictly conformable to the field notes of the survey thereof on file in this Office, which have been examined and approved.

Surveyor Generals Office, Cheyenne Wyo., July 16, 1894

Surv. Gen'l

2682

45-114

TOWNSHIP 45 NORTH, RANGE 114 WEST OF THE SIXTH PRINCIPAL MERIDIAN, WYOMING.

INDEX TO CORNER REMONUMENTATION WITHOUT SURVEY

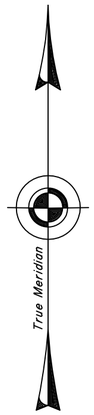

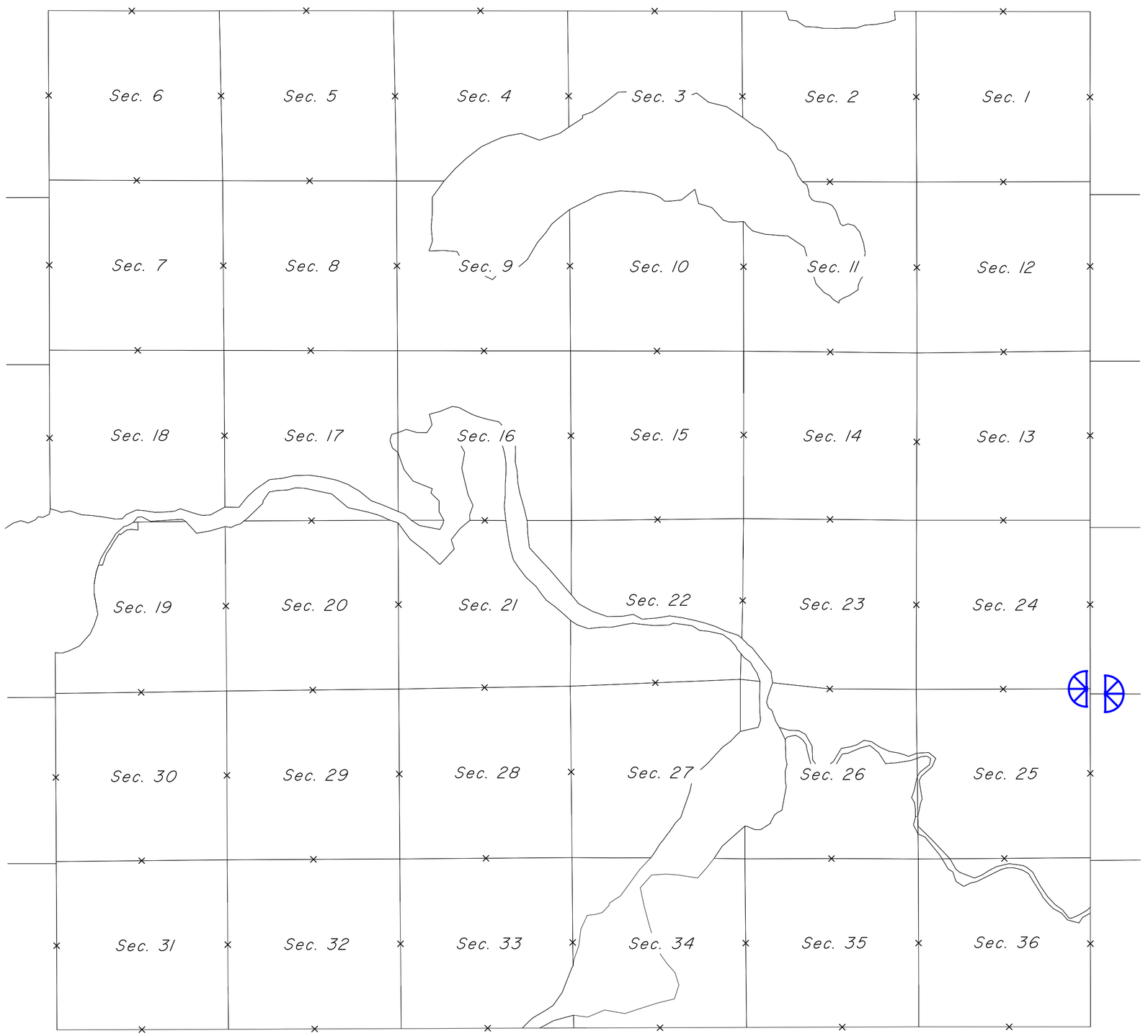

NOT TO SCALE

LEGEND

Remonumented Corner as Indicated

ELEVENTH STANDARD PARALLEL NORTH

35

Click Here for Field Notes

Ret. / Resurvey Notes, All or Part

41

4823

TOWNSHIP EXTERIORS

Scale: 1 inch = 160 chains.

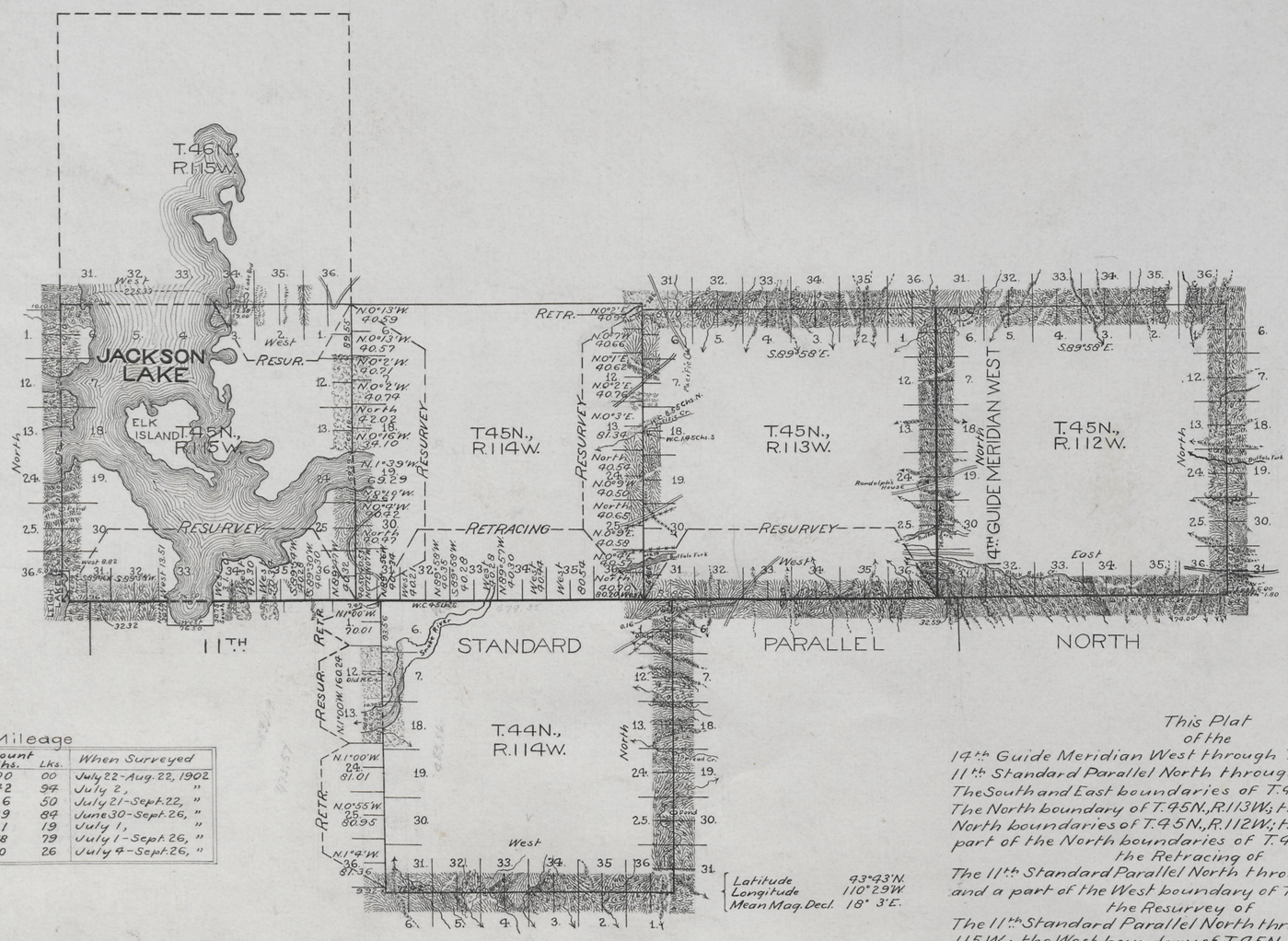

Table of Mileage

Surveys Designated	Amount Mls.	Chs.	Lks.	When Surveyed
Standard Lines Surveyed	12	00	00	July 22-Aug. 22, 1902
" " Retraced	5	42	94	July 2, "
" " Resurveyed	12	6	50	July 21-Sept. 22, "
Township " Surveyed	39	19	84	June 30-Sept. 26, "
" " Retraced	4	1	19	July 1, "
" " Resurveyed	16	68	79	July 1-Sept. 26, "
Connections		10	26	July 4-Sept. 26, "

This Plat
of the
14th Guide Meridian West through T. 45N.; the
11th Standard Parallel North through R. 112 W.;
The South and East boundaries of T. 44N., R. 114W.;
The North boundary of T. 45N., R. 113W.; the East and
North boundaries of T. 45N., R. 112W.; the West and
part of the North boundaries of T. 45N., R. 115W.;
the Retracing of
The 11th Standard Parallel North through R. 114W.;
and a part of the West boundary of T. 44N., R. 114W.;
the Resurvey of
The 11th Standard Parallel North through Rgs. 113 and
115W.; the West boundary of T. 45N., R. 113W.; and the
East and part of the North boundaries of T. 45N., R. 115W.,
6th Principal Meridian,
Wyoming,
is strictly conformable to the field notes of the survey thereof
by
Blout and Artist, U.S.D.S,
under their
Contract No. 289,
dated June 17, 1902,
which have been examined, approved and filed in this office.
U.S. Surv. Gen'ls. Office,
Cheyenne, Wyoming.
July 1, 1903

Stephen P. Hanan
U.S. Surv. Gen'l.

2882

F.H.A.

Survey accepted by the Hon. Commissioner in his letter "E" dated Oct. 20, 1903.

Click Here for Field Notes

Indexed

4587
32

EXTERIOR LINES.

Scale 2 miles to 1 inch. Magnetic Variation East.

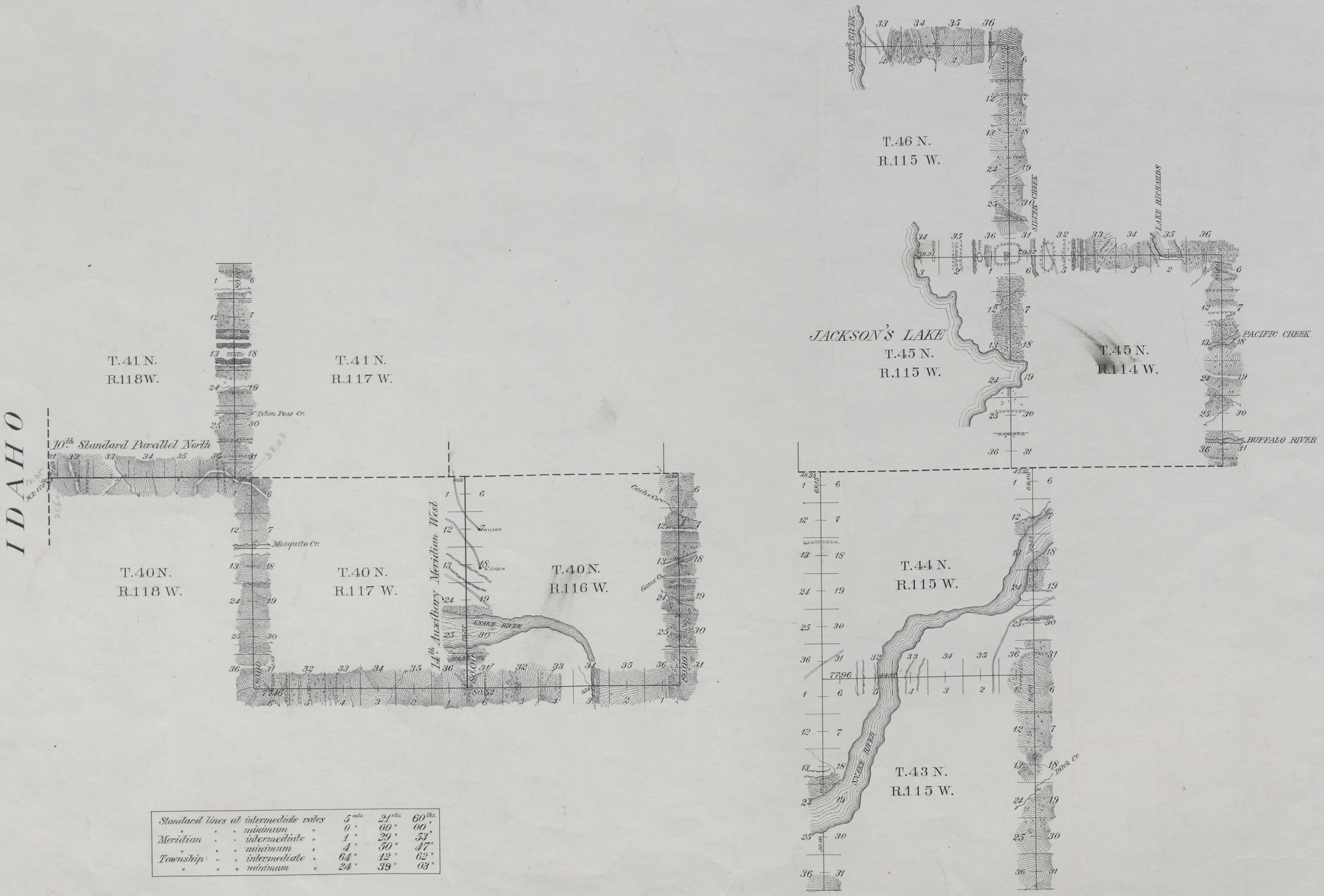

Standard lines at intermediate rates				5 mls.	21 chs.	60 lks.
"	"	" minimum	"	0 "	00 "	00 "
Meridian	"	" intermediate	"	1 "	29 "	53 "
"	"	" minimum	"	4 "	50 "	47 "
Township	"	" intermediate	"	64 "	12 "	62 "
"	"	" minimum	"	24 "	39 "	03 "

Survey Designated	By Whom Surveyed	Date of Contract	Amount of Surveys Mls.	Chs.	Lks.	When Surveyed	Magnetic Declination
10th Stand. Parl. N.	Wm O. Owen	Sept. 2, 1892	5	21	60	Sept. 29-30, 1892.	18° 28' East
14th Guide Mer. W.	" " "	" " "	6	00	00	May 17, 1893.	18° 06' "
Township Lines	" " "	" " "	88	11	65	May 18-July 17, '93.	18° 00' 18° 24 "

2680

I hereby certify that the above diagram of the Exterior lines of Townships 40 North, Range 116 West, Townships 43, 44 and 46 North, Range 115 West, Townships 40 and 41 North, Range 117 West, Township 45 North, Range 114 West the 10th Standard Parallel North, the 14th Auxiliary Meridian, west of the Principal Meridian, Wyoming, is strictly conformable to the field notes of survey therof on file in this office, which have been examined and approved.

Surveyor Generals Office
Cheyenne Wyo. Aug. 16, 1894.

Perry Bickford
U.S. Surveyor General.

Click Here for Field Notes

32

Indexed

1535

Regular field Jun 28-93 Org Corr

12

EXTERIOR LINES.

Scale 2 miles to 1 inch. Magnetic Variation East.

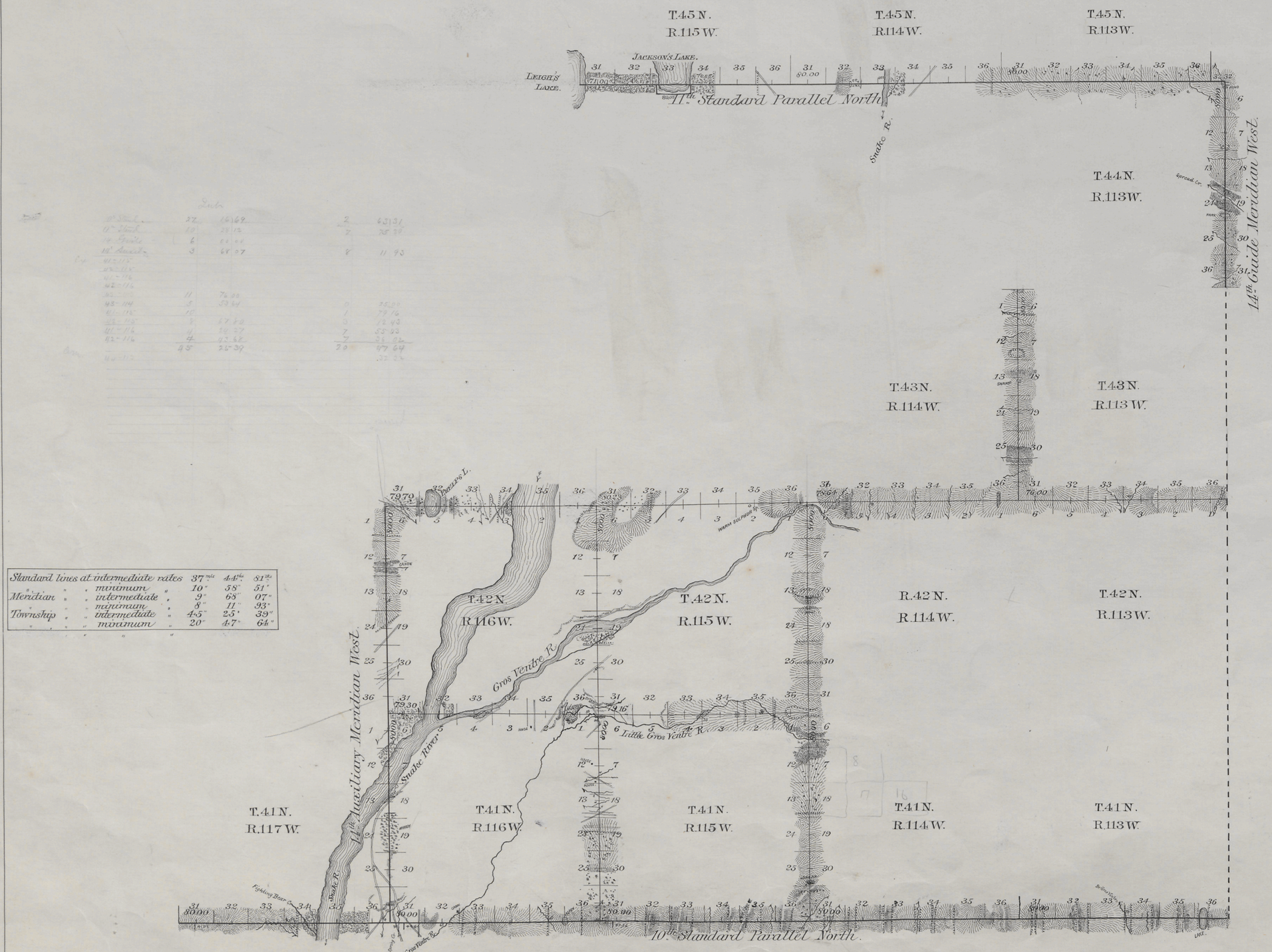

Standard lines at intermediate rates	37.76	44.64	81.24
Meridian " " minimum "	10"	58"	51"
Meridian " " intermediate "	9"	68"	07"
Meridian " " maximum "	8"	11"	93"
Township " " intermediate "	43"	25'	39"
Township " " minimum "	20"	47"	64"

Surveys Designated	By Whom Surveyed	Date of Contract	Amount of Surveys Mls.	Chs.	Lks.	When Surveyed	Magnetic Declination
10th Stand. Par. N.	Wm O. Owen	Sept. 2, 1892	30	00	00	Sept 20-28, 1892	18°28' East
11th Stand. Par. N.	" " "	" " "	18	23	32	Oct. 22-24, "	18°15'-18°24' "
14th Guide Mer. W.	" " "	" " "	6	00	00	Oct. 20-21, "	18°12'-18°30' "
14th Auxil. " "	" " "	" " "	12	00	00	Oct. 2-4, "	18°12' "
Township Lines	" " "	" " "	65	73	03	Oct. 6-18, "	18°12'-18°55' "

I hereby certify that the above diagram of the Exterior lines of Townships 41 and 42 North, Ranges 115 and 116 West, Townships 43 North, Ranges 113 and 114 West, the 10th and 11th Standard Parallels North, the 14th Guide and the 14th Auxiliary Meridian, west of the 6th Principal Meridian, Wyoming, is strictly conformable to the field notes of survey thereof on file in this office, which have been examined and approved.

Surveyor General's Office, Cheyenne, Wyo. June 30th 1893

Wm N. Richards
U.S. Surveyor General.

2632