Click Here for Field Notes | Click Here for Exterior Notes | Res. Notes for MP 201-219

4952 (4-675 a) Accepted April 3, 1923. ORIGINAL

Township No. 45 North, Range, No. 118 West of the Sixth Principal Meridian, Wyoming

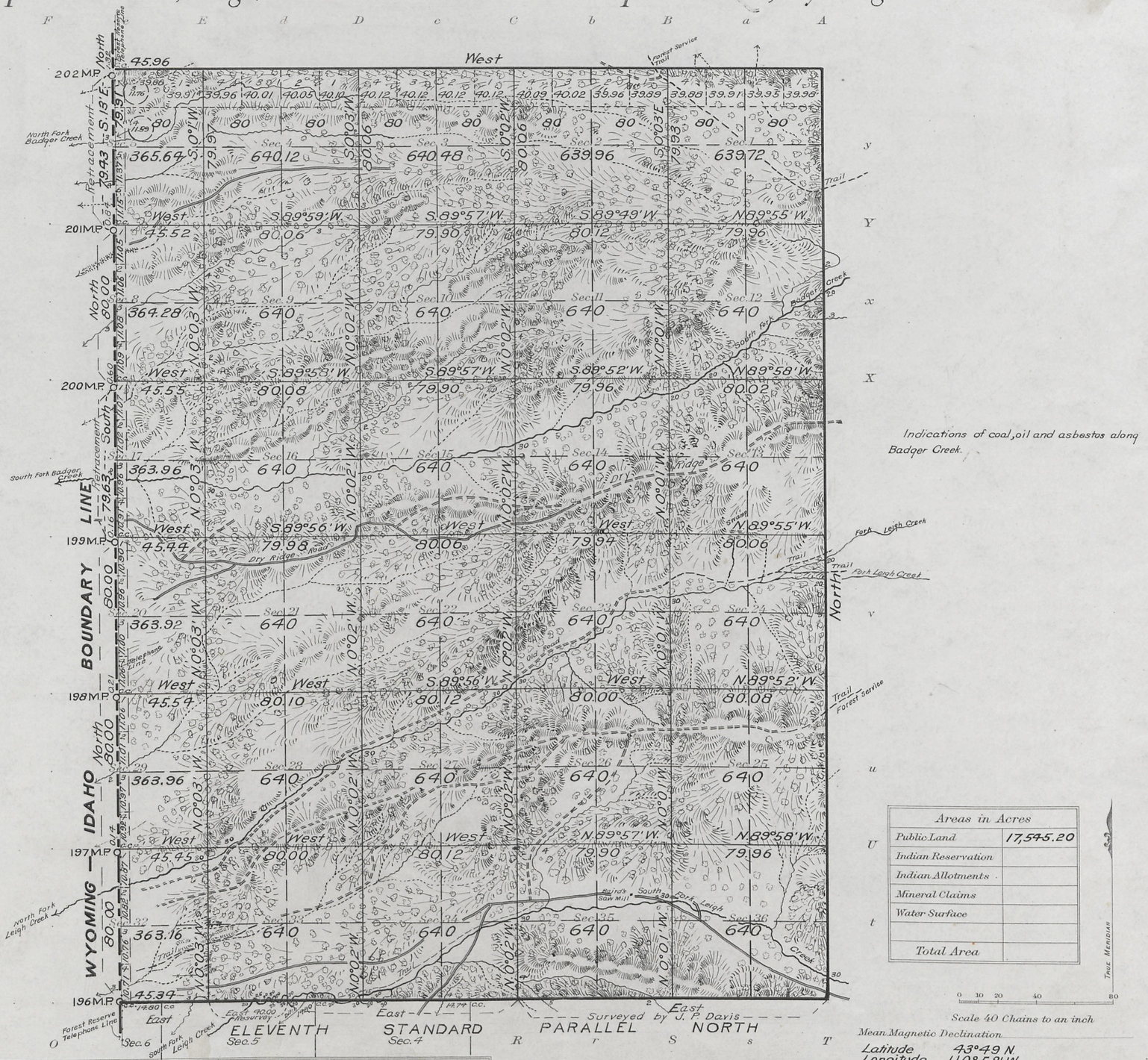

Mean Magnetic Declination
Latitude 43°49' N.
Longitude 110°58' W.

Surveys Designated	By Whom Surveyed	Group No.	Group Date	Amount of Surveys Mls.	chs.	lks.	When Surveyed Begun	Completed
Subdivisions	J. P. Davis	60	March 12, 1921	46	67	84	July 20, 1921	Aug. 26, 1921
Connections	" "	"	" " "		3	27	" "	" "
North and East Bd'ys	" "	"	" " "	10	45	96	July 19, 1921	Aug. 26, 1921
11th Standard Par. N.	" "	"	" " "	2	00	00	July 18, 1921	July 18, 1921
Retracement Wyoming-Idaho Bdy. Line	" "	"	" " "	1	79	06	Aug. 26, 1921	Aug. 27, 1921
Wyo-Idaho Bdy Line	A. V. Richards	G.L.O.	May 29, 1873	4	00	00	July 27, 1894	July 28, 1894
11th Standard Par. N.	Adrian J. Parshall	Cont. 324	April 2, 1907		45	34	June 28, 1907	June 28, 1907
11th Standard Par. N.	P. D. Davis	Gr. 40	Feb. 18, 1916	1	40	00	Sept. 5, 1916	Sept. 8, 1916
Resurvey 11th Standard Par. N.	" "	"	" " "		40	00	Sept. 5, 1916	Sept. 5, 1916

The above map of Township No. 45 North, Range No. 118 West of the Sixth Principal Meridian Wyoming is strictly conformable to the field notes of the survey thereof on file in this office, which have been examined and approved.

U. S. Surveyor General's Office.
Cheyenne, Wyoming December 16, 1922

Clyde W. Atherly
Surveyor General.

2986

Trans to Evanston June 9, 19[illegible]

45-118

Click Here for Field Notes

No. 8.

WEST BOUNDARY OF WYOMING

LONGITUDE 34 WEST

From mile-post No. 197, to mile-post No. 224.

Scale 2 miles to an inch. Magnetic Variation East

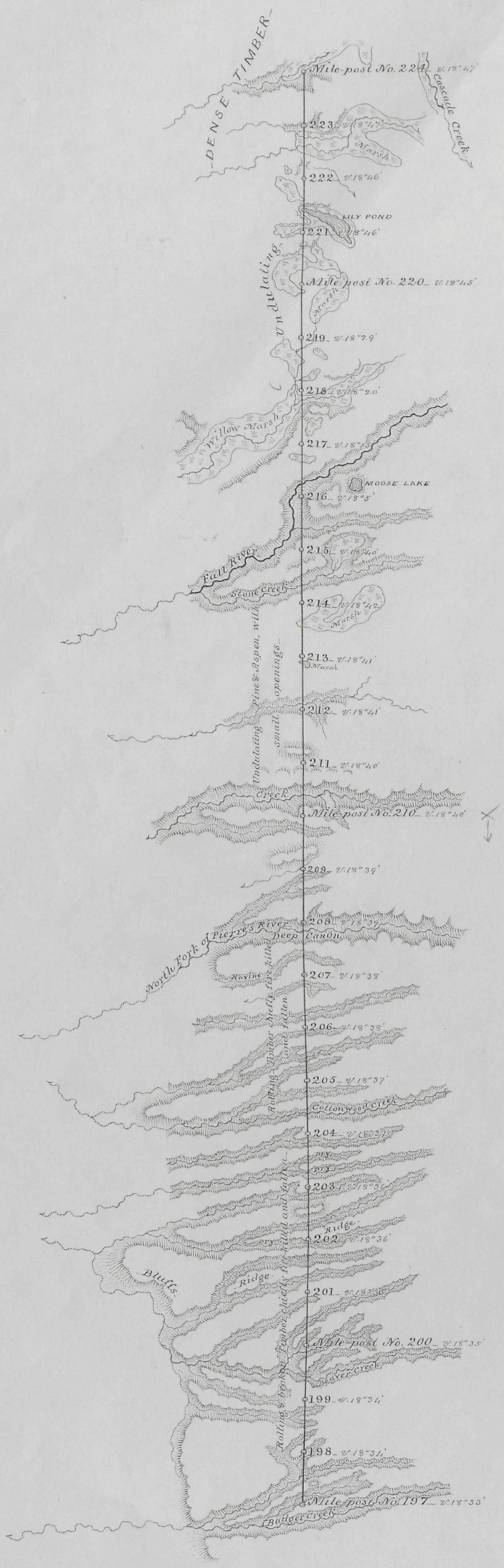

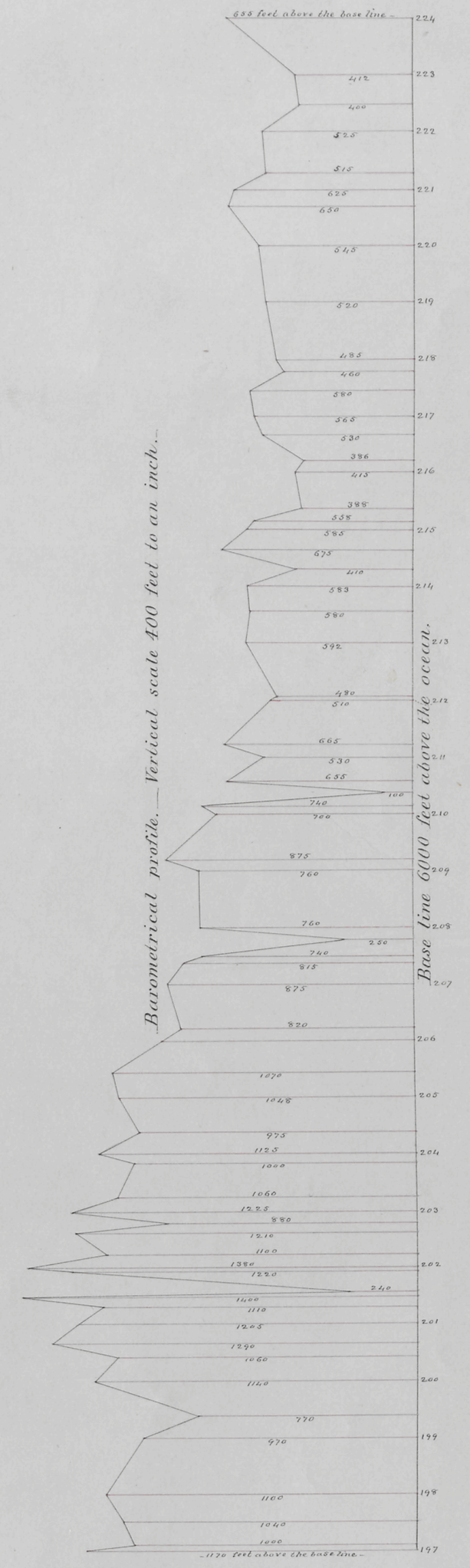

I Hereby Certify, that the above map is a correct representation of so much of the survey of the West Boundary of Wyoming, as extends from mile-post No. 197, to mile-post No. 224, as surveyed and marked by me, under Contract from the Commissioner of the General Land Office, dated May 29th 1873.

A. V. Richards.

U. S. Astronomer and Surveyor.

51

Click Here for Field Notes

accession no. 6000

No. 7

WEST BOUNDARY OF WYOMING

LONGITUDE 34 WEST

From mile-post No. 170, to mile-post No. 197.

Scale 2 miles to an inch. Magnetic Variation East

I Hereby Certify, *that the above map is a correct representation of so much of the survey of the West Boundary of Wyoming, as extends from mile-post No. 170, to mile-post No. 197, as surveyed and marked by me, under Contract from the Commissioner of the General Land Office, dated May 29th 1873.*

A. W. Richards

U. S. Astronomer and Surveyor.

50