Click Here for Field Notes

(9)

471

TOWNSHIP Nº 12 NORTH, RANGE Nº 121 WEST OF THE SIXTH PRINCIPAL MERIDIAN

G f F e E d D c C b B a A

g Sec. 6. Sec. 5. Sec. 4. Sec. 3.

H

h Sec. 7. Sec. 8. Sec. 9. Sec. 10.

I.

i Sec. 18. Sec. 17. Sec. 16. Sec. 15.

K

K Sec. 19. Sec. 20. Sec. 21. Sec. 22.

L

l Sec. 30. Sec. 29. Sec. 28. Sec. 27. Sec. 26. Sec. 25.

M

m Sec. 31. Sec. 32. Sec. 33. Sec. 34. Sec. 35. Sec. 36.

N n O o P p Q q R r S s T

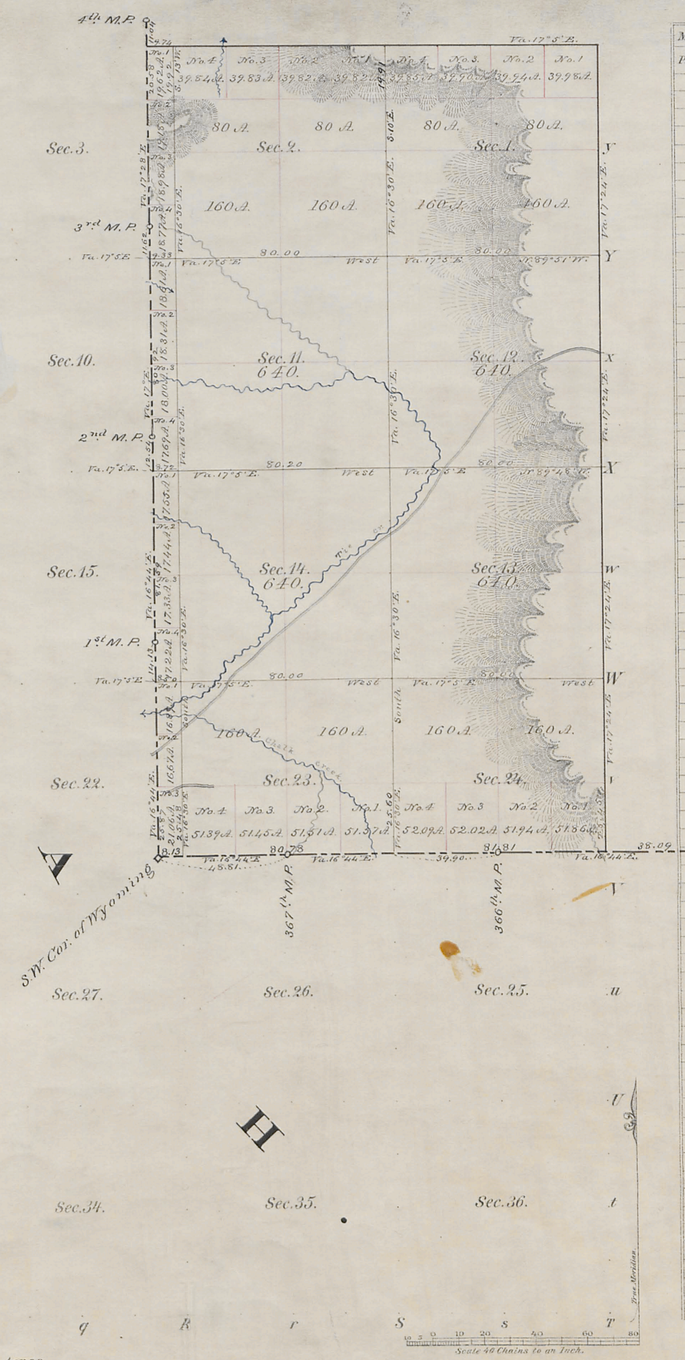

Meanders of

Posts	Courses	Ch^s Lk^s	Posts	Courses	Ch^s Lk^s	Posts	Courses	Ch^s Lk^s

3166.13 Total number of Acres.

Surveys Designated	By Whom Surveyed	Date of Contract	Amount of Surveys M.	Ch^s	Lk^s	When Surveyed
Township lines						
Subdivisions	Medary & Grant	July 7th 1875	13	77	66	August 5-6, 1875
Connections	" " "	" " "	1	6	32	" " " "
3d Stan^d Par^l N.	Medary & Grant	July 7th 1875	2	9	74	August 5th 1875
15th Guide Mer. W.	J.W. Hammond	August 14th 1874	3	65	45	Septr 3rd 1874
		Septr 13th 1872				November 14th 1873
S. & W. Bound^s of Wyo.	A.Y. Richards	May 25th 1873	5	79	68	June 4th 1874.

A. Gast & Co., St. Louis, Mo.

The above Map of Township Nº 12 North of Range Nº 121 West of the Sixth Principal Meridian in Wyoming Territory is strictly conformable to the field notes of the survey thereof on file in this Office, which have been examined and approved

Surveyor General's Office, Edw. C. David Sur^r Genl

Cheyenne Wyoming

January 6th 1876.

409

12-121

(8)

Indexed

33

Click Here for Field Notes

419

EXTERIOR LINES





Surveys Designated	By whom Surveyed	Date of Contract	Amt of Surveys	When Surveyed
15th Guide	J. Wesley Hammond	August 1st 1874	3 " 65 " 45	Sep. 3rd 1874
Con.	" " "	" " "	38 " 9	
Exterior Lines	J. Wesley Hammond	Aug 14th 1874	12 53 " 55	Aug 16th Sept 1874
Con.	" " "	" " "	1 " 21 " 86	" " " " "
Heavy Timber on line			7 " 51 " 61	

I hereby Certify that the above Diagram of the Exterior Lines of Tp. 16 N. R. 113 W. Tps. 12 N. R. 117. 118. 119 and 120 West and the 15th Guide M. between the 3rd Standard Parallel N. and the Boundary of Wyo. Ter. at West of the 6th P. M. and in Wyo. Ter. is strictly Conformable to the field notes of the survey thereof, on file in this office, which have been examined & approved.

Surveyor Generals office
Cheyenne Wyo. Nov. 17th 1874

Silas Reed
Surveyor Genl

Click Here for Field Notes

No. 1.

5994

WEST BOUNDARY OF WYOMING

LONGITUDE 34 WEST

From Initial Monument to mile-post No. 30.

Scale 2 miles to an inch. Magnetic Variation East



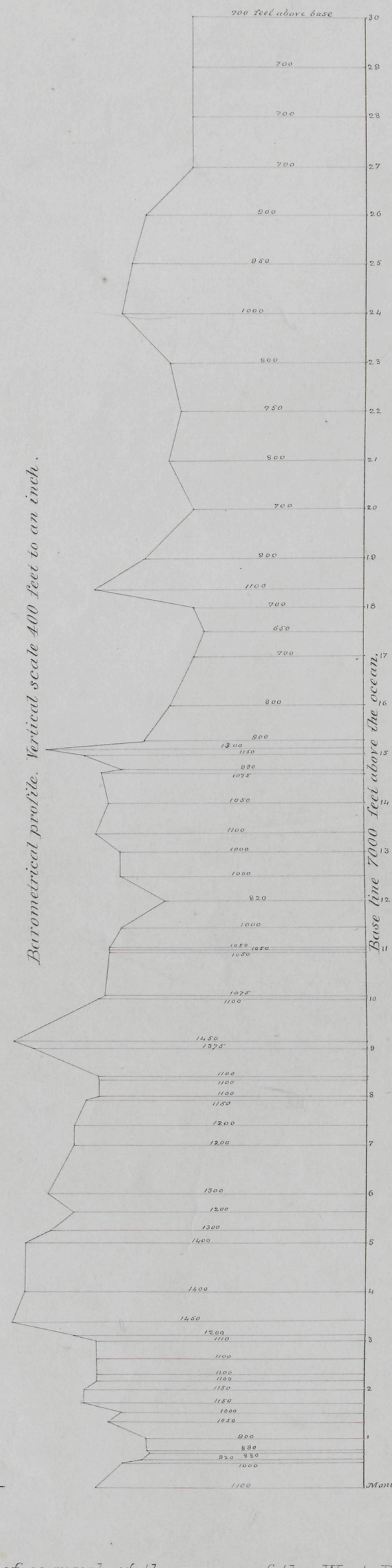

44

I Hereby Certify, *that the above map is a correct representation of so much of the survey of the West Boundary of Wyoming, as extends from Initial Monument to mile-post No 30, as surveyed and marked by me, under Contract from the Commissioner of the General Land Office, dated* May 29th 1873

A. W. Richards

U. S. Astronomer and Surveyor.

5993

Click Here for Field Notes

Click Here for Astronomical Notes

No. 12.

SOUTH BOUNDARY OF WYOMING

LATITUDE 41 NORTH

From mile-post No. 334. to longitude 34° W. of Washington.

Scale 2 miles to an inch.

Magnetic variation East.

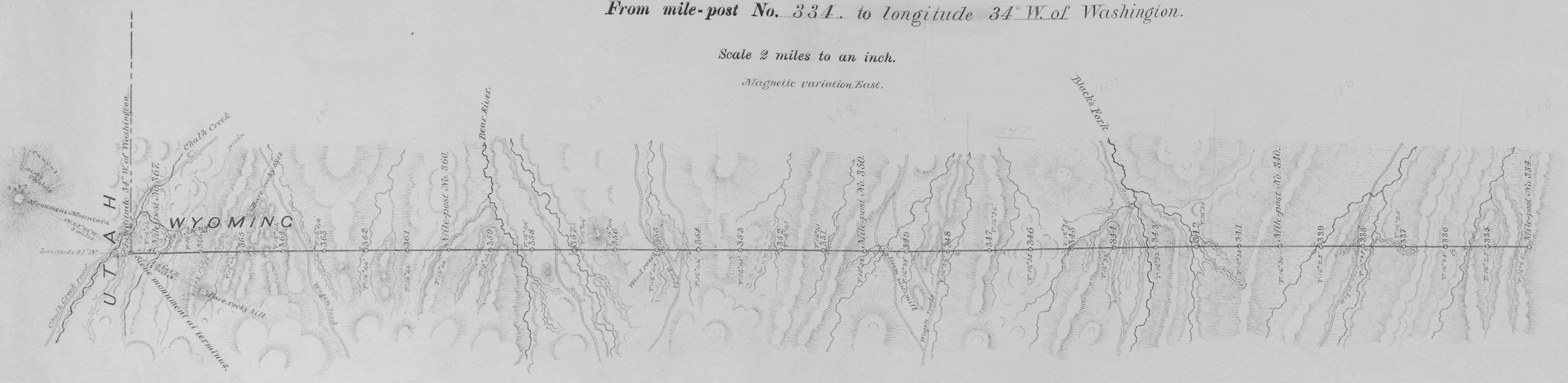

Barometrical profile. Vertical scale 400 feet to an inch.

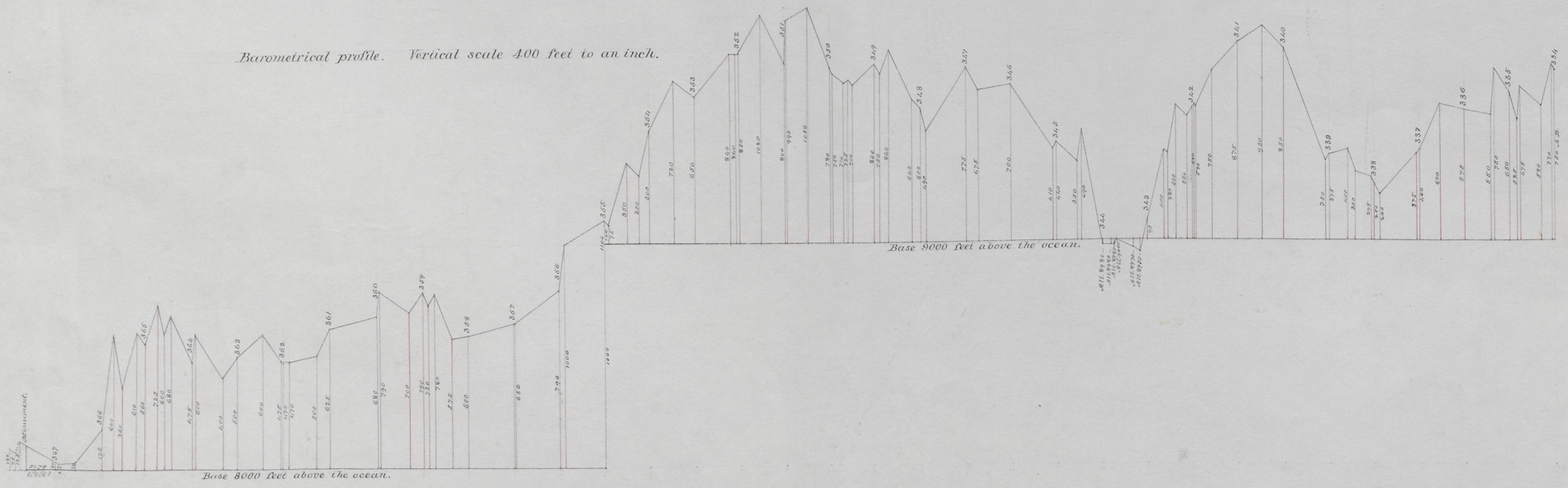

I hereby certify, that the above map is a correct representation of so much of the survey of the South Boundary of Wyoming, as extends from mile-post No. 334 to longitude 34° West, as surveyed and marked by me, under contract from the Commissioner of the General Land Office, dated Sept. 13th 1872.

A. V. Richards.

U. S. Surveyor.

43

Department of the Interior
General Land Office
January 31. 1874

This map of the survey of the South Boundary of the Territory of Wyoming, comprising Sheets Nos 1 to 12 inclusive, executed by A.V. Richards Astronomer and Surveyor, under his contract with the Commissioner of the General Land Office dated 13th September 1872, being conformable to the field notes of the survey is hereby approved.

Wells Drummond
Commissioner