8102

Click Here for Field Notes

ORIGINAL

TOWNSHIP 13 NORTH, RANGE 114 WEST, OF THE SIXTH PRINCIPAL MERIDIAN, WYOMING.

DEPENDENT RESURVEY

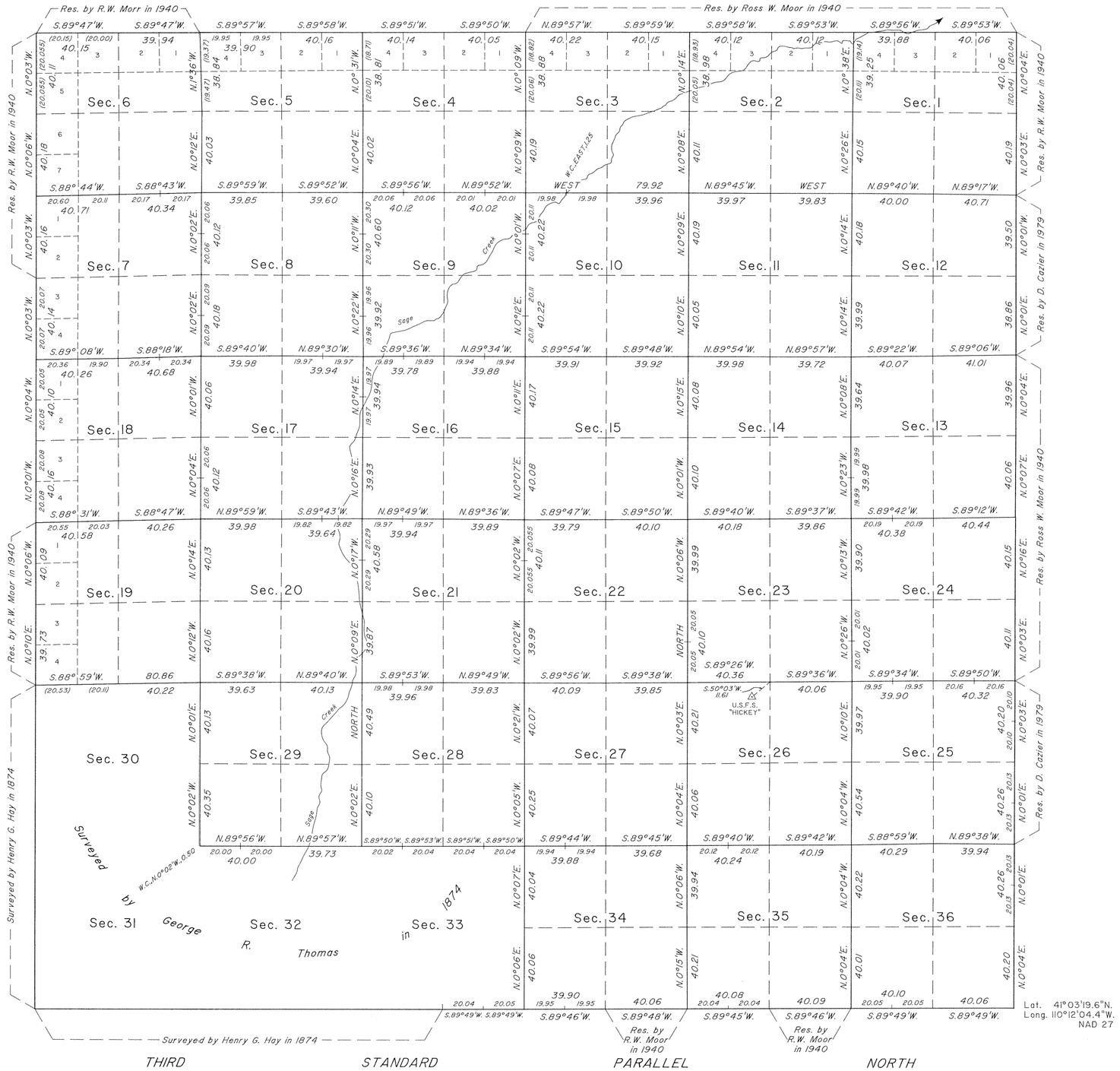

True Meridian

Mean magnetic declination
$14\frac{3}{4}°$E.

A history of surveys is contained in the field notes.

This plat represents the dependent resurvey of a portion of the Third Standard Parallel North, through Range 114 West, and portions of the east and north boundaries, and subdivisional lines, designed to restore the corners in their true original locations according to the best available evidence, T. 13 N., R. 114 W., Sixth Principal Meridian, Wyoming.

A portion of the west boundary was dependently resurveyed by Scott R. McMullin in 1986 during the dependent resurvey, T. 13 N., R. 115 W., executed concurrently under this same group.

The lottings are as shown on the plat approved August 20, 1874.

Survey executed by Scott R. McMullin, Cadastral Surveyor, beginning May 20, 1986, and completed July 31, 1986, pursuant to Special Instructions dated May 8, 1986, for Group No. 486, Wyoming.

UNITED STATES DEPARTMENT OF THE INTERIOR
BUREAU OF LAND MANAGEMENT

Cheyenne, Wyoming April 23, 1996

This plat is strictly conformable to the approved field notes, and the survey, having been correctly executed in accordance with the requirements of law and the regulations of this Bureau, is hereby accepted.

For the Director

John P. Lee

Chief Cadastral Surveyor for Wyoming

W.H.B.

OFFICIALLY FILED: June 10, 1996

281 A

(7)

Click Here for Field Notes

12

308

TOWNSHIP Nº 13 NORTH RANGE Nº 114 WEST OF 6TH PRINCIPAL MERIDIAN

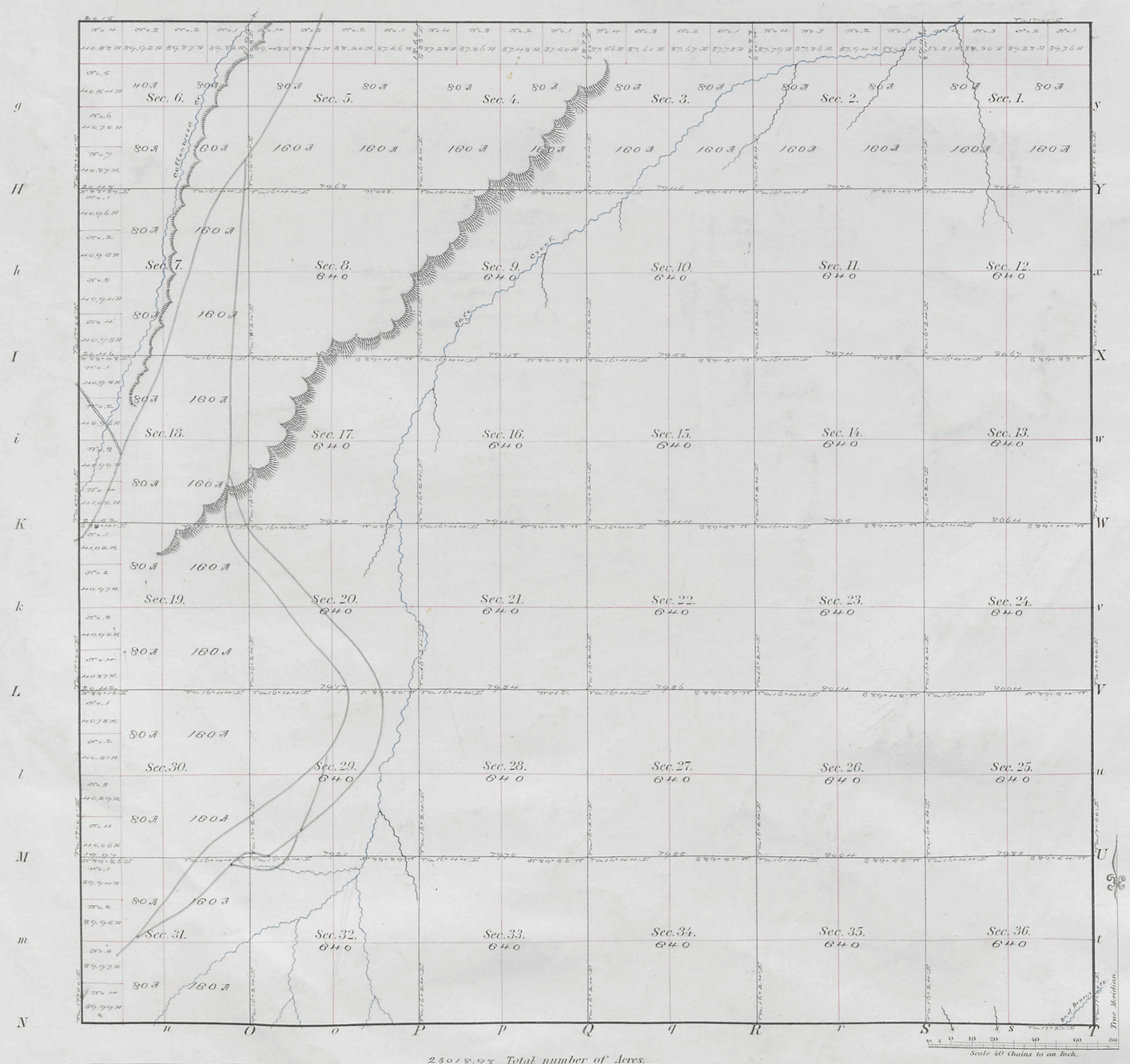

Meanders of

Posts	Courses	Ch.s Lk.s	Posts	Courses	Ch.s Lk.s	Posts	Courses	Ch.s Lk.s

23018.93 Total number of Acres.

Surveys Designated	By Whom Surveyed	Date of Contract	Amount of Surveys M.	Ch.s	Lk.s	When Surveyed
Township lines	Henry A. May	May 2d 1874				June 1874
Subdivisions	George R. Thomas	May 2d 1874	89	70	34	June 15th 31st 1874

The above Map of Township No. 13 North of Range No. 114 West of the Principal Meridian in Wyoming Territory is strictly conformable to the field notes of the survey thereof on file in this Office, which have been examined and approved.

Surveyor Generals Office
Cheyenne Wyo. Aug 26th 1874

Silas Reed
Surv. Gen'l

281

13-114

Click Here for Field Notes

6302

ORIGINAL

TOWNSHIPS Nos 12, 13 & 14 NORTH, RANGES Nos 114, 115, & 116 WEST OF THE SIXTH PRINCIPAL MERIDIAN, WYOMING

DEPENDENT RESURVEY OF EXTERIOR LINES

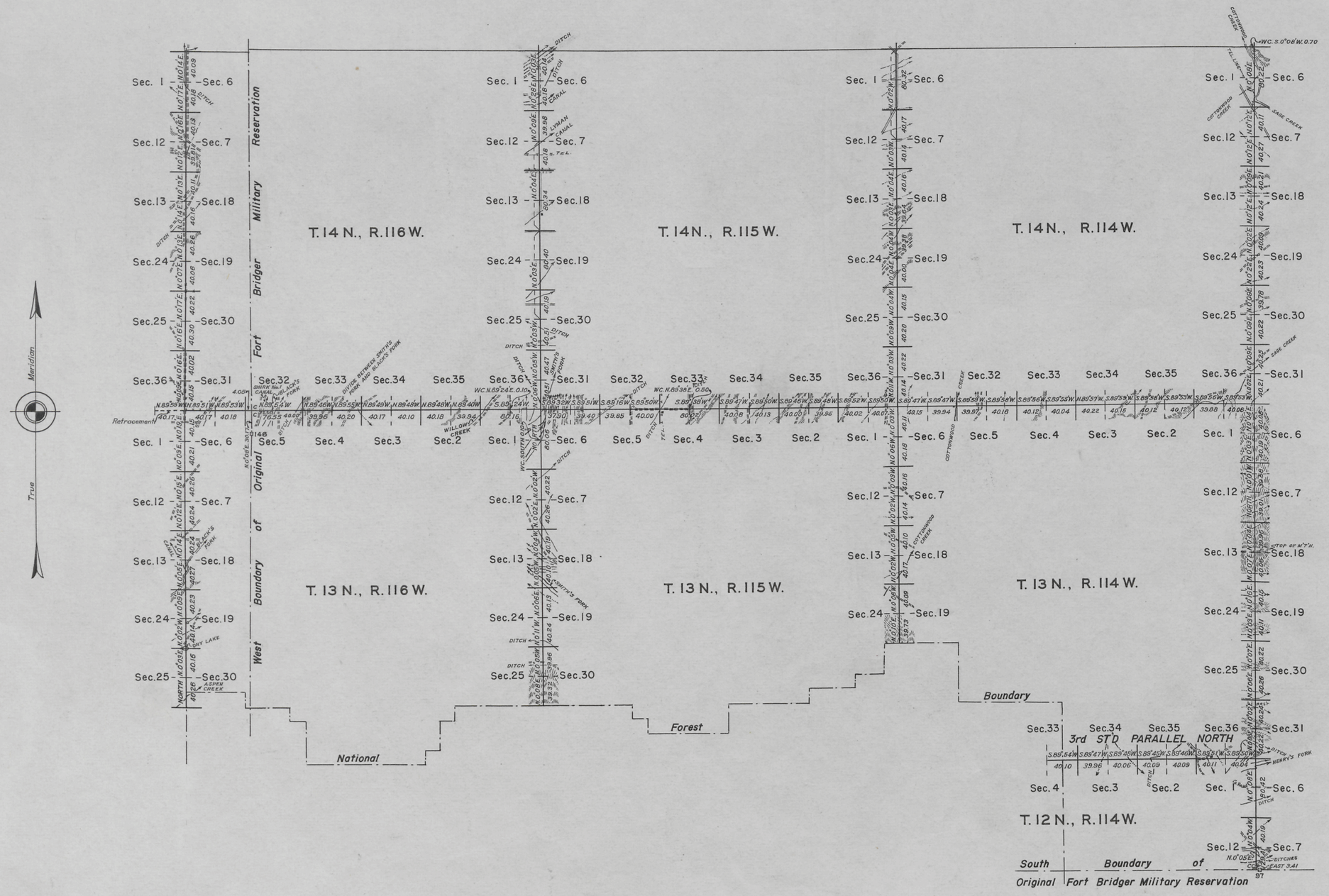

Resurvey authorized by Commissioner's letter "E" dated June 17, 1937.

Scale: 1 inch = 100 chains.

LINES DESIGNATED	BY WHOM SURVEYED	GROUP Nº	DATE OF SPECIAL INSTRUCTIONS	WHEN SURVEYED	
				BEGUN	COMPLETED
Exteriors	Ross W. Moor	184	May 15, 1940	May 30, 1940	August 8, 1940

RCM

UNITED STATES DEPARTMENT OF THE INTERIOR

GENERAL LAND OFFICE

Denver, Colorado, Aug. 10, 1943.

This plat of Townships Nos. 12, 13 & 14 North, Ranges 114, 115 & 116 West of the Sixth Principal Meridian, Wyoming, is strictly conformable to the field notes of the resurvey thereof which have been examined and approved.

Russell A. Allen
Acting Assistant Supervisor of Surveys.

Washington, D.C., AUG. 23, 1943

The resurvey represented by this plat having been correctly executed in accordance with the requirements of law and the regulations of this office, is hereby accepted.

Thos. C. Havell
ACTING ASSISTANT COMMISSIONER

3032

Transmitted to Evanston Lo

(7)

Indexed

Click Here for Field Notes

5

295

EXTERIOR LINES.

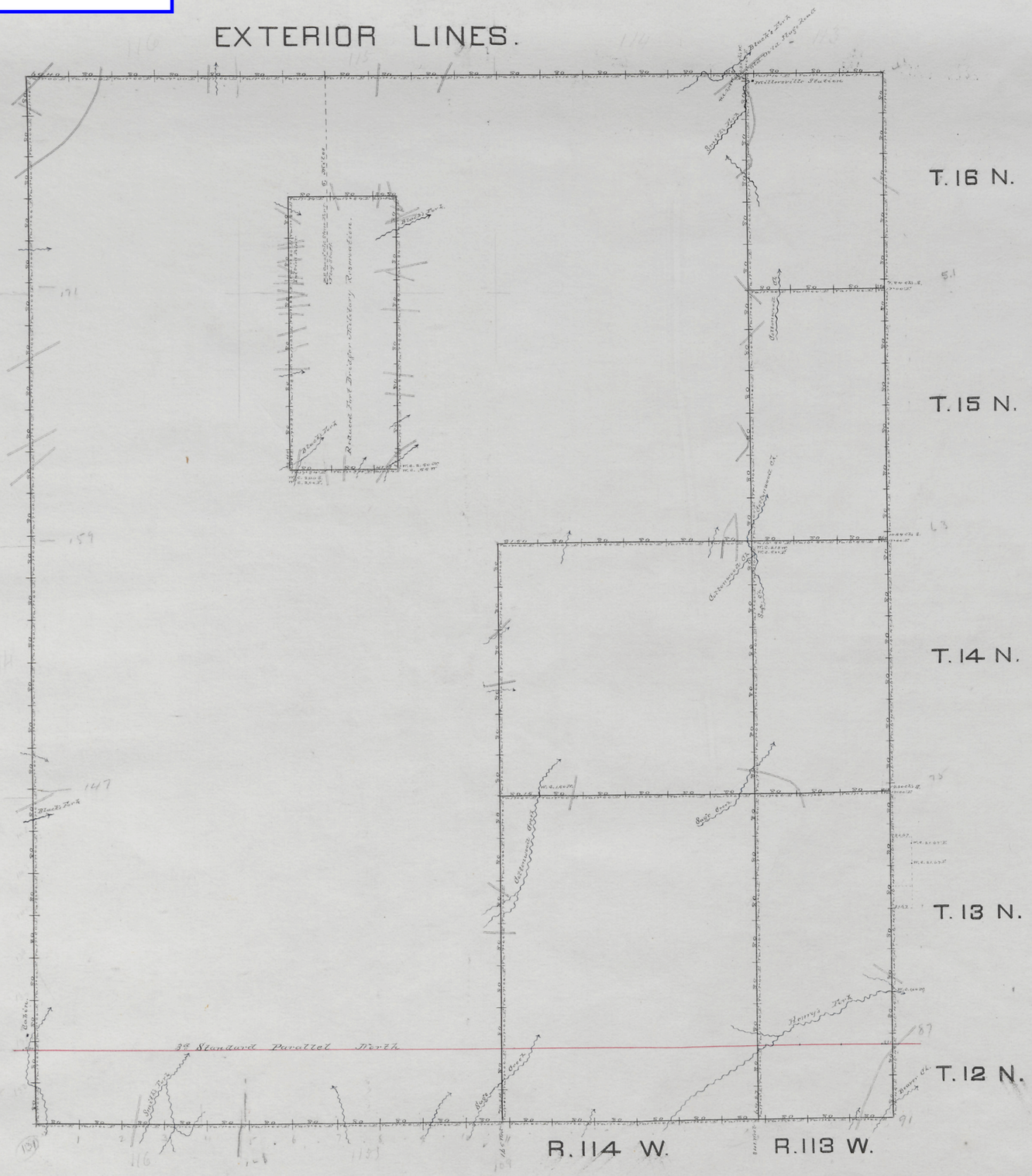

Surveys Designated	By Whom Surveyed	Date of Contract	Amt. of Surveys	When Surveyed
Bound'ys of Mil'y Res. Connections	Henry A. Hay	May 2d 1874	107 " 55 " 37 5 " 08 " 61	May 20th - June 25 1874 " " "
Exterior Tp. Lines	" " "	" " "	60 " 00 " 64	May 30th - June 18 1874
Connections	" " "	" " "	36 " 89	" " " "

I hereby certify that the above Diagram of the Exterior Boundaries of the Original And Reduced Fort Bridger Military Reservation, and the Exterior lines of fractional Townships 12, 13, 14, 15 and 16 North, Range 113 West, fractional Tps 12 North, Range 114 West, and Townships 13 and 14 North, Range 114 West, All west of the 6th Principal Meridian, in the Territory of Wyoming, and within and bounding the "Useless" Fort Bridger Reservation, is strictly conformable to the field Notes of the survey thereof on file in this office which have been examined and approved.

Surveyor General's Office
Cheyenne Wyo. August 1st 1874.

Silas Reed
Surr. Genl.

0013 Click Here for Field Notes

THIRD STANDARD PARALLEL NORTH.

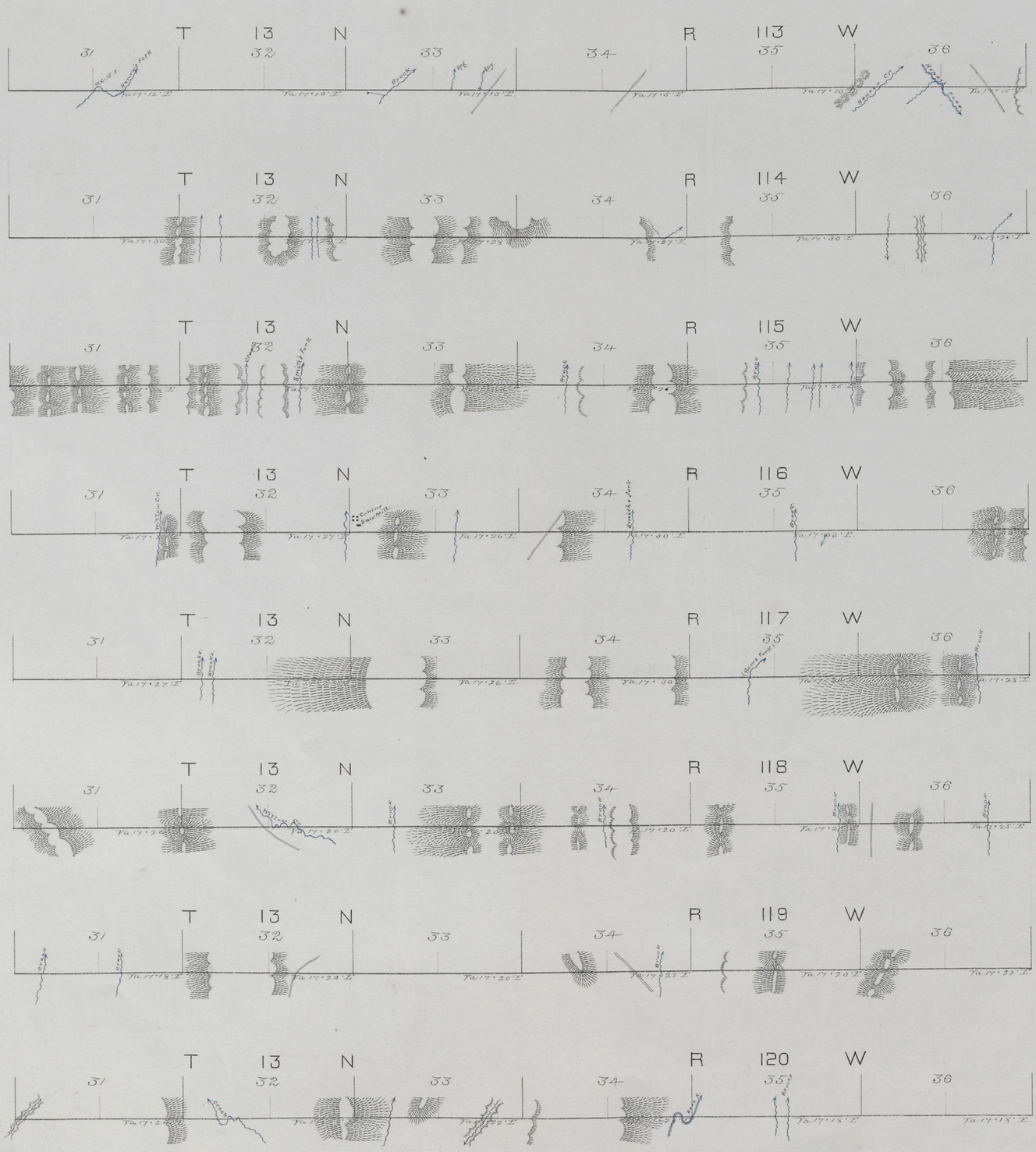

Surveys Designated	By Whom Surveyed	Date of Contract	Amt of Surveys	When Surveyed
5th Stand. Par. North	Wm O. Downey	July 10th 1871	48 Miles	Augt 25 - Sept 8th 1871.

I hereby certify that the above Diagram of the Third Standard Parallel North, between the 14th and 15th Guide Meridians West of the 6th Principal Meridian, in Wyoming Territory, is strictly conformable to the field notes of the Survey thereof on file in this Office which have been examined and approved.

Surveyor Generals Office
Cheyenne Wyo. Dec. 27. 1871

Silas Reed
Surv. Genl.
"