Click Here for Field Notes

8

387

7

# TOWNSHIP Nº 13 NORTH, RANGE Nº 117 WEST OF THE SIXTH PRINCIPAL MERIDIAN

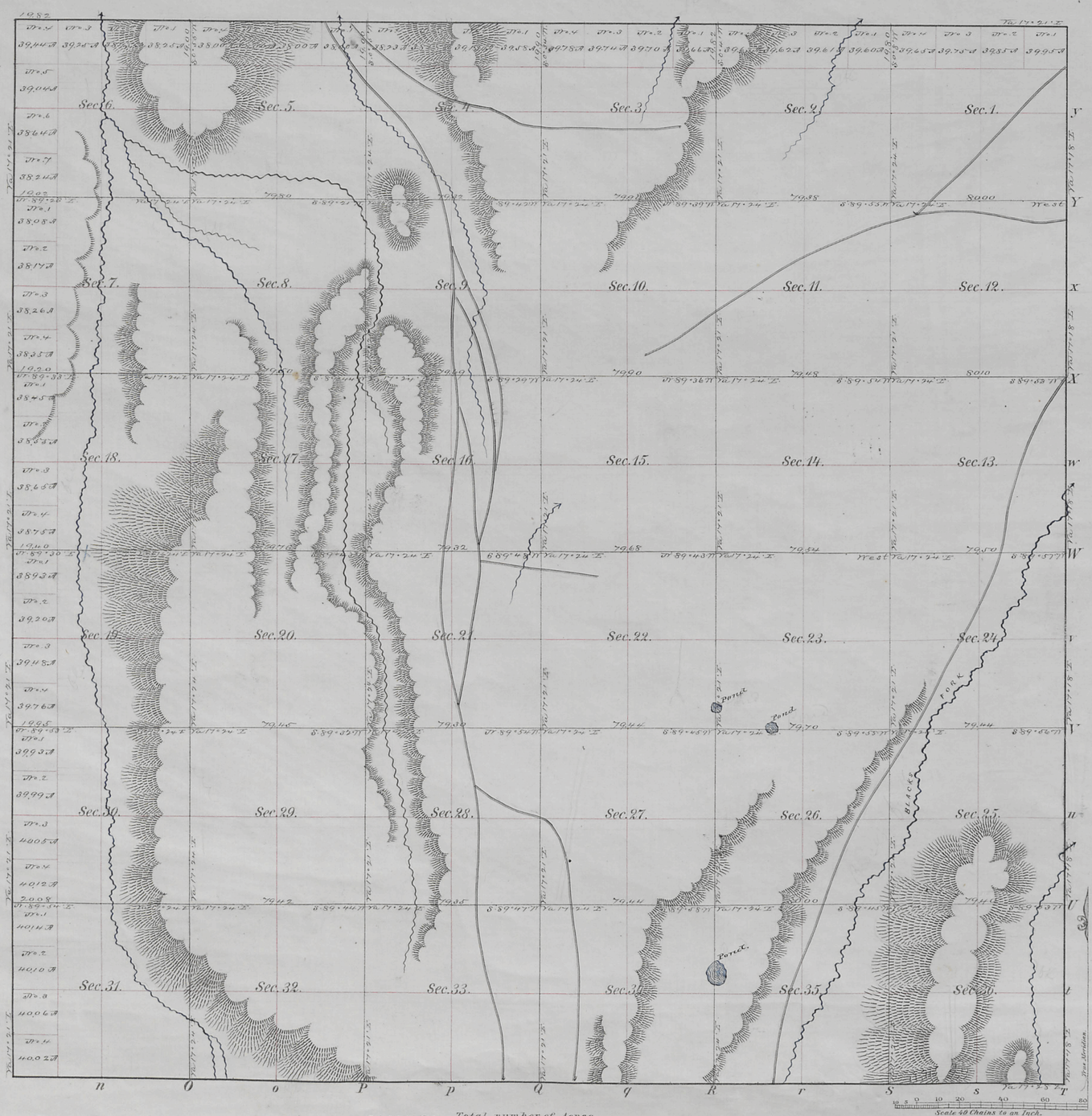


Meanders of

| Posts | Courses | Ch.s Lk.s | Posts | Courses | Ch.s Lk.s | Posts | Courses | Ch.s Lk.s |
|---|---|---|---|---|---|---|---|---|
| | | | | | | | | |

23000.84 Total number of Acres.

| Surveys Designated | By Whom Surveyed | Date of Contract | Amount of Surveys | When Surveyed |
|---|---|---|---|---|
| Township lines | J.T. Hammond | May 19th 1874 | M. Ch.s Lk.s | June 1874 |
| Subdivisions | J.T. Hammond | Aug.t 14th 1874 | 39 - 04 - 98 | Aug.t 18th-25 1874 |
| Connections | | | | |
| | Timber | | 35 - 26 - 5 | |

A. Gast & Co, St. Louis, Mo.

The above Map of Township Nº 13 North of Range Nº 117 West of the Sixth Principal Meridian in Wyoming Territory is strictly conformable to the field notes of the survey thereof on file in this Office, which have been examined and approved

Surveyor General's Office, Cheyenne Wyoming November 14th 1874

Silas Reed
Surv.r Gen.l

343

13-117

# TOWNSHIP 13 NORTH, RANGE 117 WEST OF THE SIXTH PRINCIPAL MERIDIAN, WYOMING.

## INDEX TO CORNER REMONUMENTATION WITHOUT SURVEY

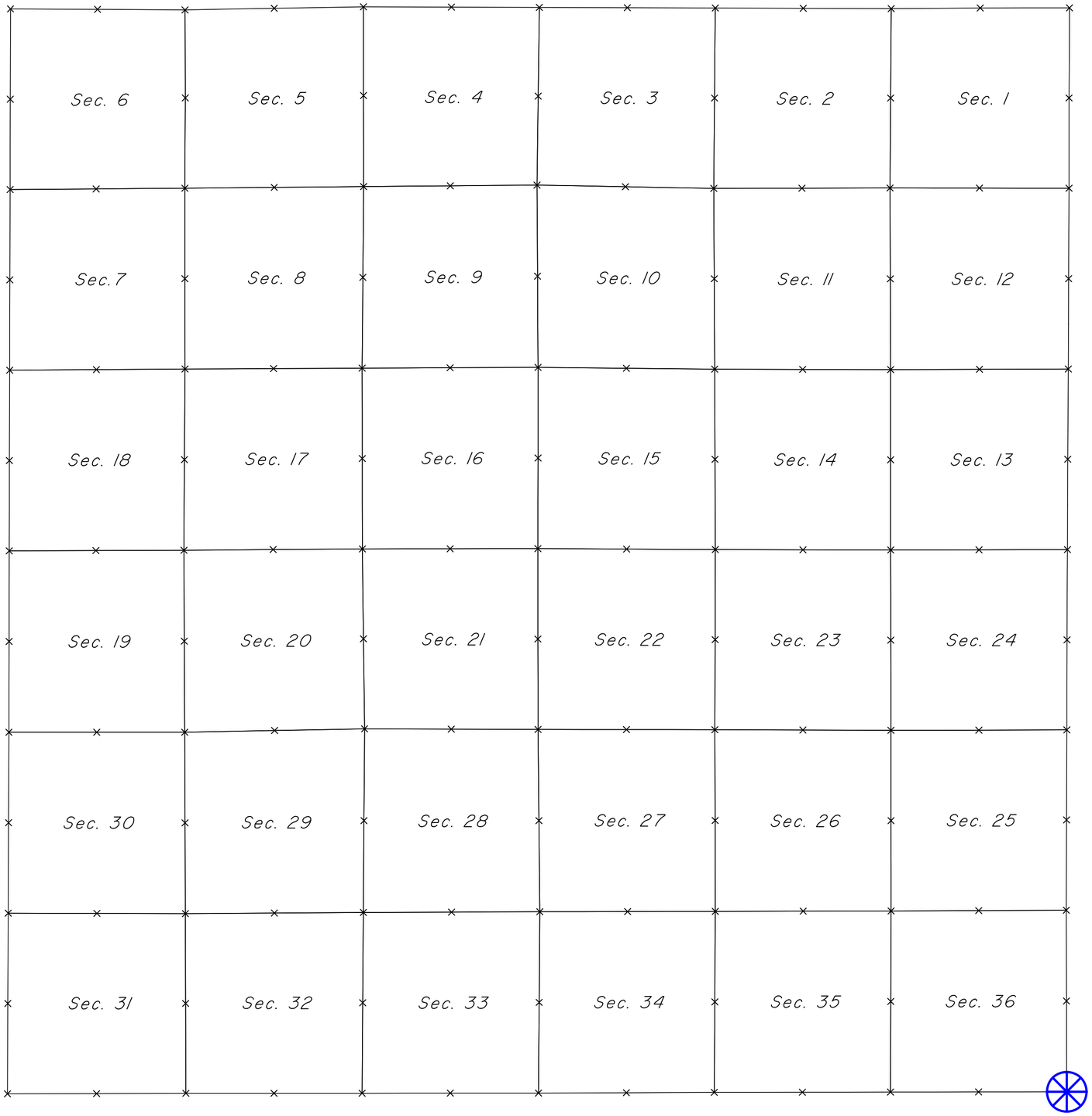


THIRD STANDARD PARALLEL NORTH

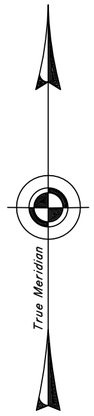


NOT TO SCALE

LEGEND

Remonumented Corner as Indicated

(6)

Indexed

Click Here for Field Notes



276

# EXTERIOR LINES

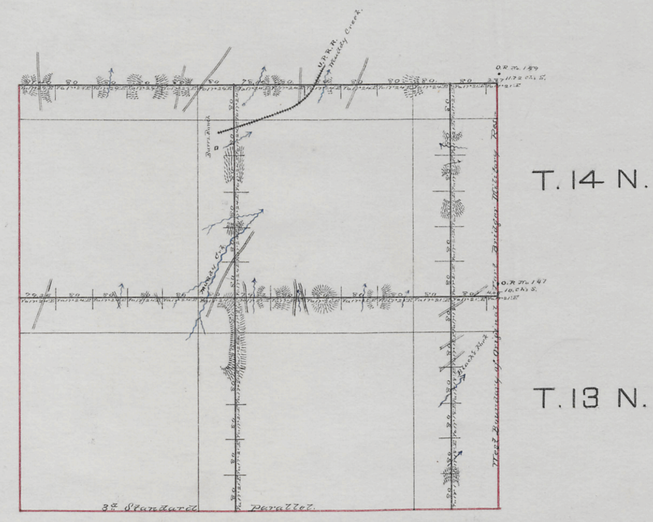


| Surveys Designated | By Whom surveyed | Date of Contract | Amt. of Surveys | When surveyed |
|---|---|---|---|---|
| Exterior Tps. lines | J. Wesley Hammond | May 19th 1874 | 50 " 05 " 54 | June 13th - 23d 74 |
| Connections | J. Wesley Hammond | May 19th 1874 | 21 " 72 | June 25th 1874 |
| | | | | |

I hereby certify that the above Diagram of the Exterior lines of Townships 13 and 14 North, Ranges 117 and 118 West and Fractional Tps 13 and 14 North Range 116 West of the 6th Principal Meridian in Wyoming Ty. is strictly conformable to the field notes of the survey thereof, on file in this Office, which have been examined and approved.

Surveyor Generals Office
Cheyenne Wyo. July 15th 1874

Silas Reed
Sur. Genl.

0013

Click Here for Field Notes



# THIRD STANDARD PARALLEL NORTH.

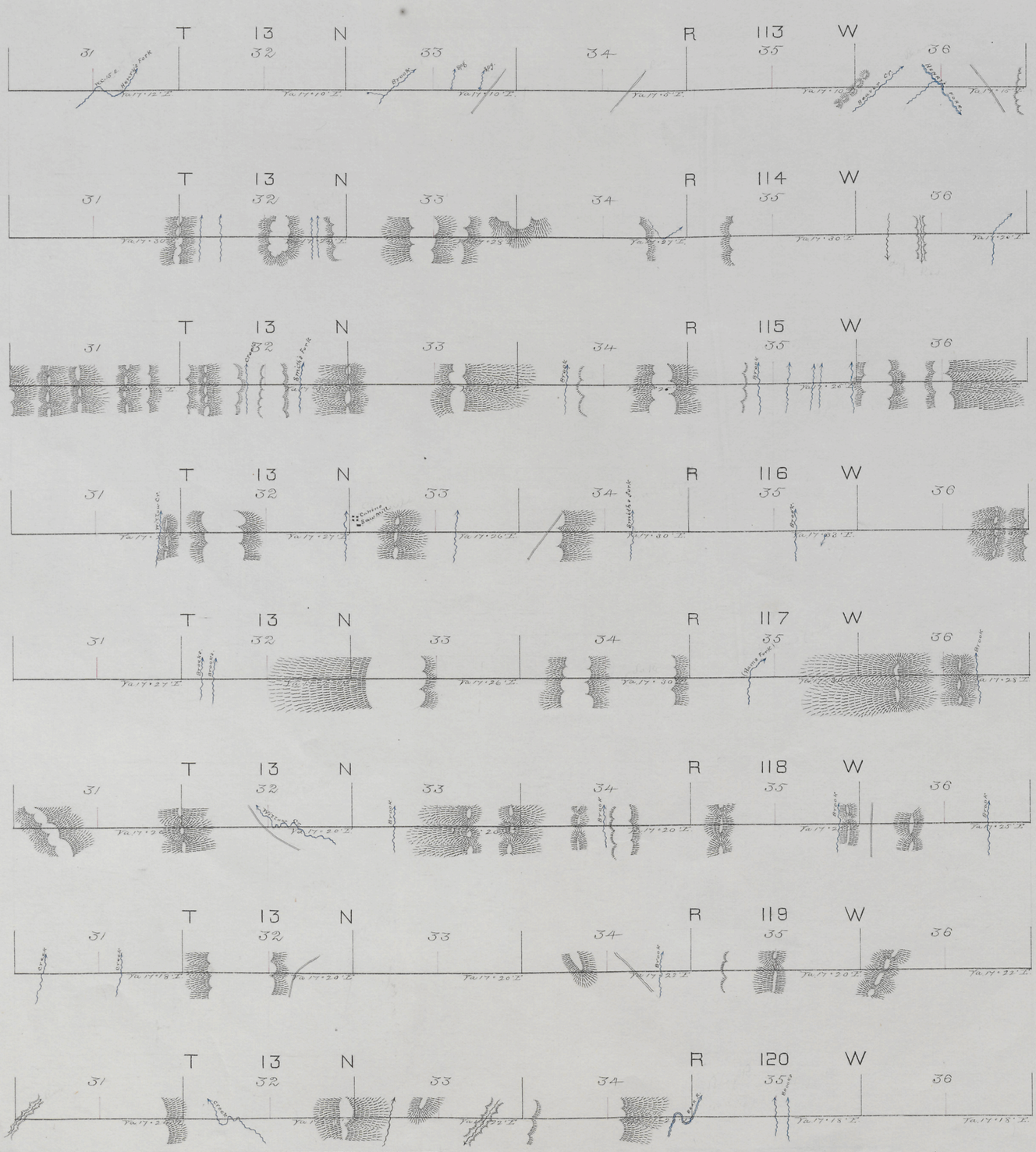


| Surveys Designated | By Whom Surveyed | Date of Contract | Amt of Surveys | When Surveyed |
|---|---|---|---|---|
| 3d Stand. Par. North | Wm O. Downey | July 10th 1871 | 48 Miles | Augt 25 - Sept 8th 1871. |

I hereby certify that the above Diagram of the Third Standard Parallel North, between the 14th and 15th Guide Meridians West of the 6th Principal Meridian, in Wyoming Territory, is strictly conformable to the field notes of the Survey thereof on file in this Office which have been examined and approved.

Surveyor Generals Office
Cheyenne Wyo. Dec. 27. 1871

Silas Reed
Surv. Genl.
"