(8)

Click Here for Field Notes

10

315

TOWNSHIP Nº 14 NORTH, RANGE Nº 116 WEST OF THE SIXTH PRINCIPAL MERIDIAN

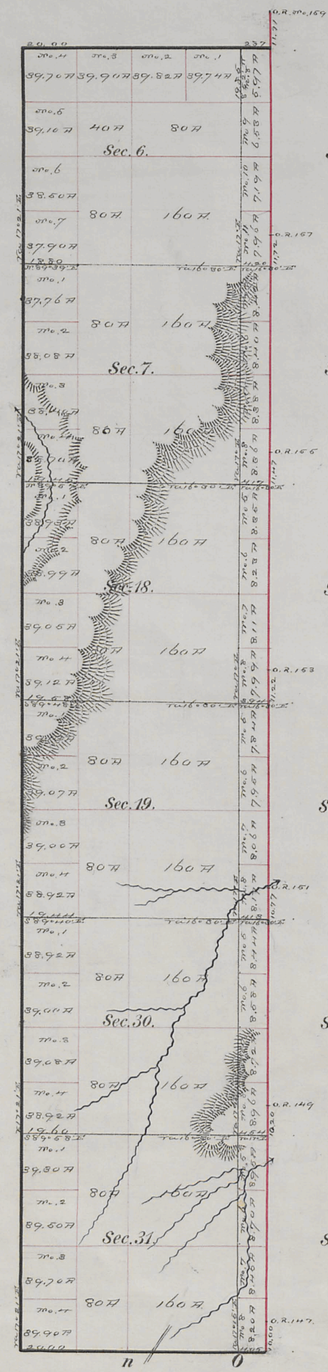

	G	f	F	e	E	d	D	c	C	b	B	a	A	
g				Sec. 5.		Sec. 4.		Sec. 3.		Sec. 2.		Sec. 1.		Y
H														Y
h				Sec. 8.		Sec. 9.		Sec. 10.		Sec. 11.		Sec. 12.		X
I.														X
i				Sec. 17.		Sec. 16.		Sec. 15.		Sec. 14.		Sec. 13.		W
K														W
k				Sec. 20.		Sec. 21.		Sec. 22.		Sec. 23.		Sec. 24.		V
L														V
l				Sec. 29.		Sec. 28.		Sec. 27.		Sec. 26.		Sec. 25.		U
M														U
m				Sec. 32.		Sec. 33.		Sec. 34.		Sec. 35.		Sec. 36.		T
N														T
	n		O		o		P		p		Q		q	R	r	S	s	T

Scale 40 Chains to an Inch.

Meanders of

Posts	Courses	Ch^s Lk^s	Posts	Courses	Ch^s Lk^s	Posts	Courses	Ch^s Lk^s

2019.21 Total number of Acres.

Surveys Designated	By Whom Surveyed	Date of Contract	Amount of Surveys	When Surveyed
Township lines	A. M. Hammond	May 19th 1874	M. Ch^s Lk^s	June 1874
Subdivisions	Henry A. Hay	Sept 1st 1874	11 " 17 " 70	Sept. 15th 16th 1874
Connections	Henry A. Hay	Sept 1st 1874	66 38	" " " "

A. Gast & Co., St. Louis, Mo.

The above Map of Township Nº 14 North of Range Nº 116 West of the Sixth Principal Meridian in Wyoming Territory is strictly conformable to the field notes of the survey thereof on file in this Office, which have been examined and approved

Surveyor Generals Office,
Cheyenne Wyoming
December 17th 1874

Silas Reed
Surv. Gen.l

285 A

14-116

(7)

Click Here for Field Notes

16

314

TOWNSHIP Nº 14 NORTH, RANGE Nº 116 WEST OF THE SIXTH PRINCIPAL MERIDIAN

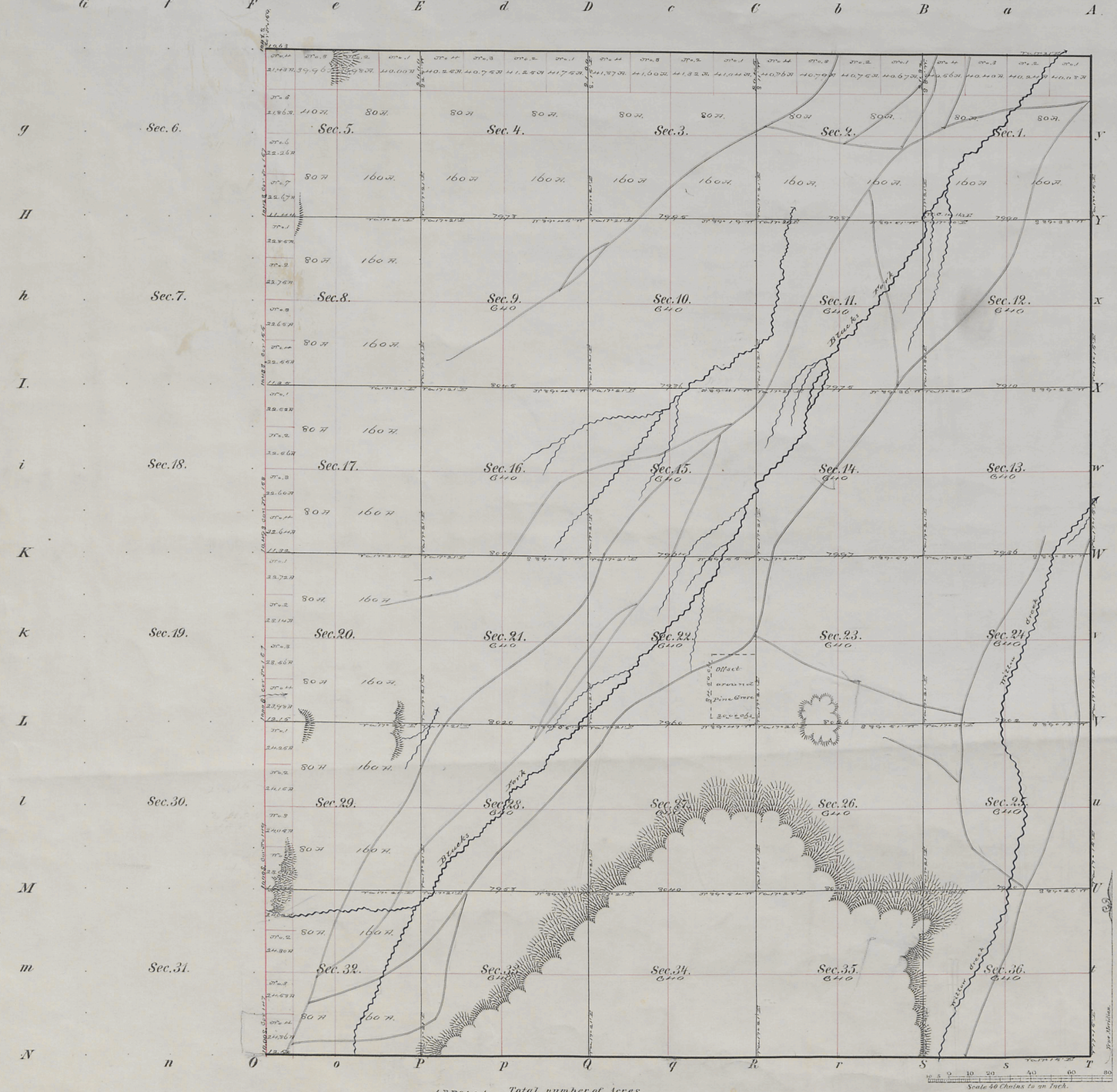

Meanders of

Posts	Courses	Ch.s Lk.s	Posts	Courses	Ch.s Lk.s	Posts	Courses	Ch.s Lk.s

18801.01 Total number of Acres.

Surveys Designated	By Whom Surveyed	Date of Contract	Amount of Surveys M.	Ch.s	Lk.s	When Surveyed
Township lines	Rogers and Lampton	May 13th 1874				June 1874
Subdivisions	Rogers and Lampton	May 13th 1874	458	36	66	June 26th-28th 1874
Connections	Rogers and Lampton	May 13th 1874		51	34	June 24th-25th 1874

The above Map of Township Nº 14 North of Range Nº 116 West of the Sixth Principal Meridian in Wyoming Territory is strictly conformable to the field notes of the survey thereof on file in this Office, which have been examined and approved

Surveyor Generals Office, Cheyenne Wyoming August 21st 1874

Silas Reed
Surv. Gen.l

A. Gast & Co., St. Louis, Mo.

285

14-116

Click Here for Field Notes

6302

ORIGINAL

TOWNSHIPS Nos 12, 13 & 14 NORTH, RANGES Nos 114, 115, & 116 WEST OF THE SIXTH PRINCIPAL MERIDIAN, WYOMING

DEPENDENT RESURVEY OF EXTERIOR LINES

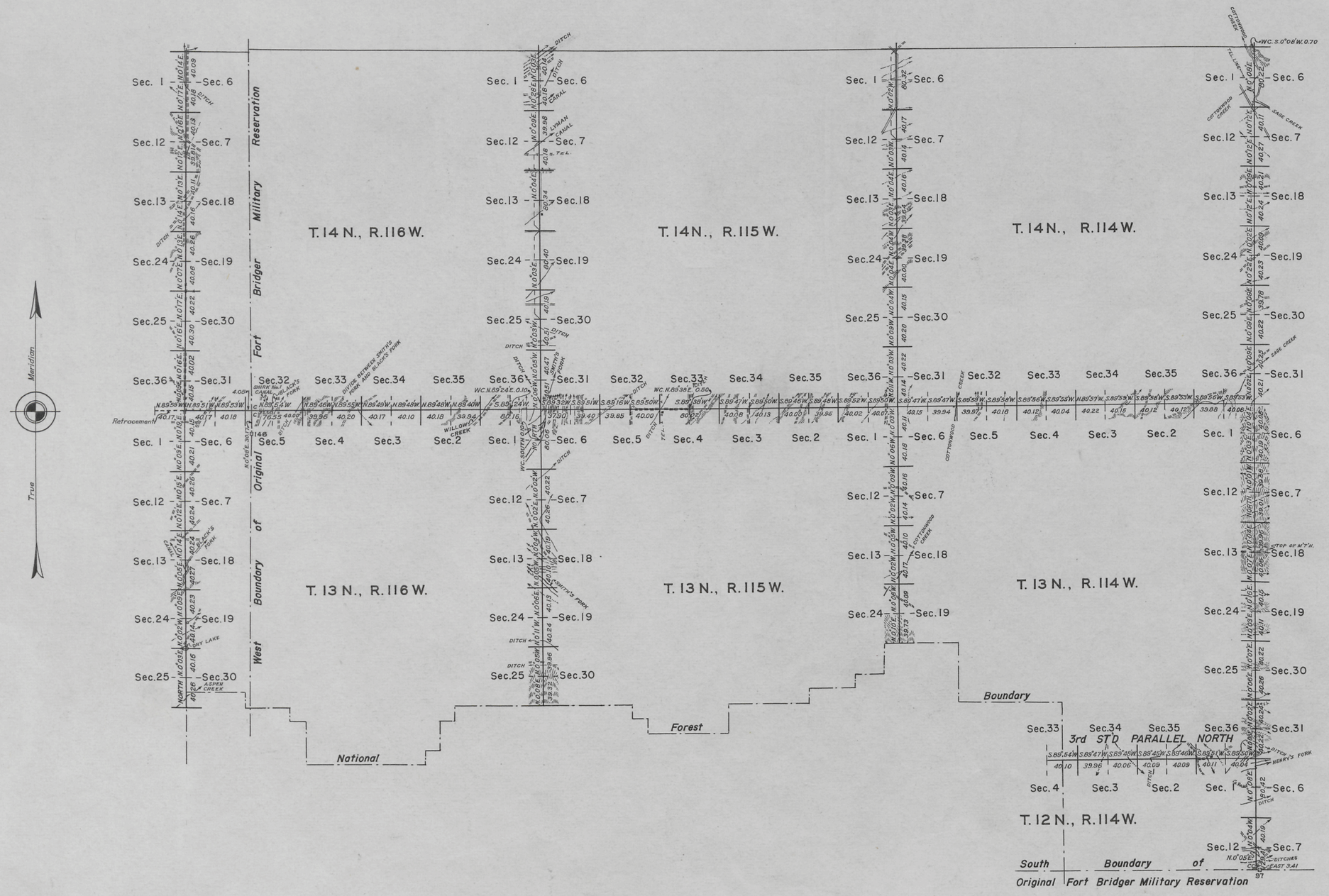

Resurvey authorized by Commissioner's letter "E" dated June 17, 1937.

Scale: 1 inch = 100 chains.

LINES DESIGNATED	BY WHOM SURVEYED	GROUP Nº	DATE OF SPECIAL INSTRUCTIONS	WHEN SURVEYED	
				BEGUN	COMPLETED
Exteriors	Ross W. Moor	184	May 15, 1940	May 30, 1940	August 8, 1940

RCM

UNITED STATES DEPARTMENT OF THE INTERIOR

GENERAL LAND OFFICE

Denver, Colorado, Aug. 10, 1943.

This plat of Townships Nos. 12, 13 & 14 North, Ranges 114, 115 & 116 West of the Sixth Principal Meridian, Wyoming, is strictly conformable to the field notes of the resurvey thereof which have been examined and approved.

Russell A. Allen
Acting Assistant Supervisor of Surveys.

Washington, D.C., AUG. 23, 1943

The resurvey represented by this plat having been correctly executed in accordance with the requirements of law and the regulations of this office, is hereby accepted.

Thos. C. Havell
ACTING ASSISTANT COMMISSIONER

3032

Transmitted to Evanston Lo

(7) Indexed

Click Here for Field Notes

909

13

EXTERIOR LINES.

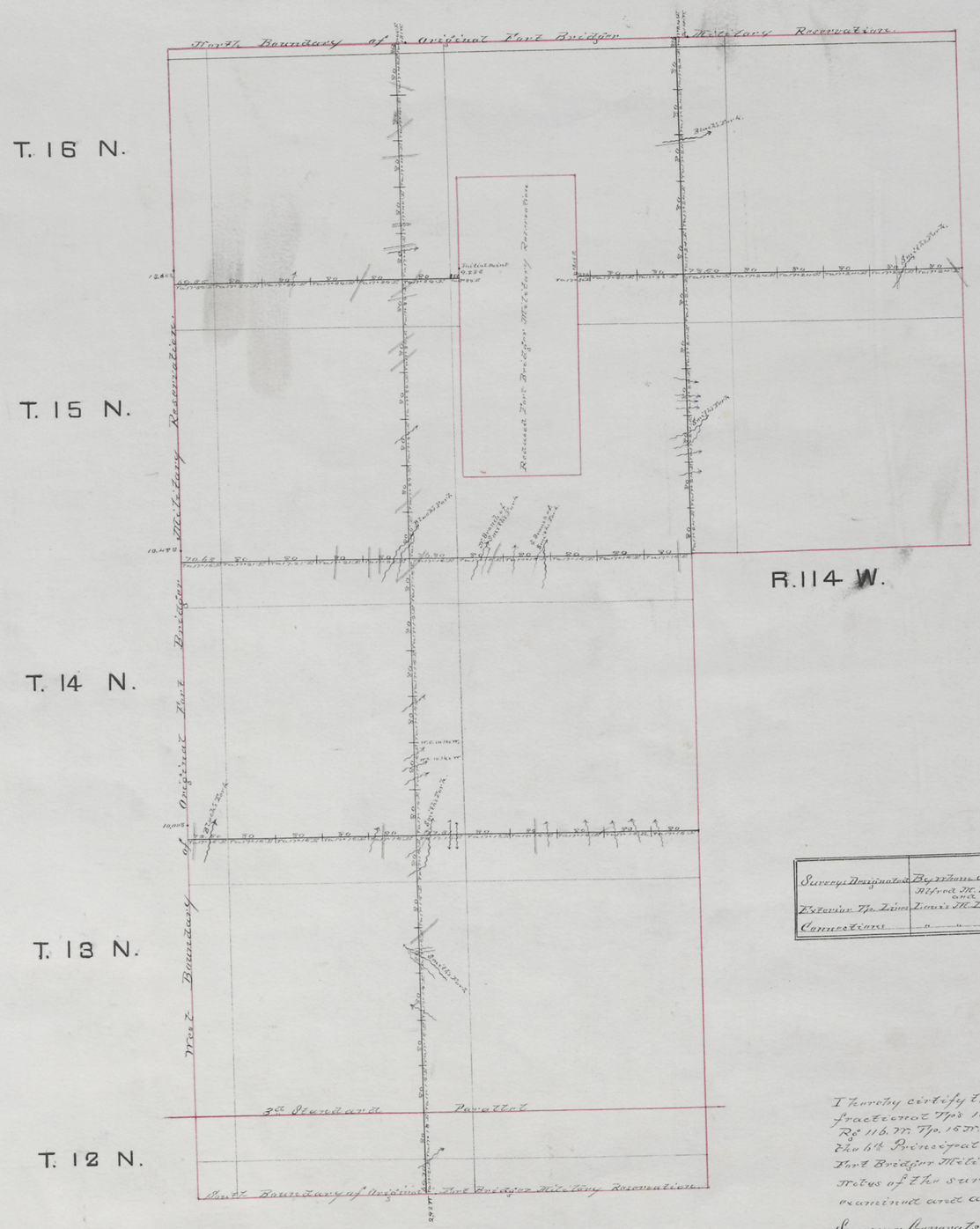

Survey Designated	By whom Surveyed	Date of Contract	Amt. of Surveys	When Surveyed
Exterior Tp. Lines	Alfred M. Rogers and Louis M. Compton	May 18th 1874	N 2 " 05 " 04	June 4th July 16th 1874
Connections	" " "	" " "	62 " 30	" " " " "

I hereby certify that the above Diagram of the Exterior Lines of fractional Tps 16 N. Rs 114 W. 12, 16, and 16 N. Rs 115 W. 12, 13, 14, 15 and 16 N. Rs 116 W. Tps. 16 N. Rs 114 W. and Tps 13 and 14 N. Rs 115 West, all west of the 6th Principal Meridian in Wyoming Territory, and within the limits of Fort Bridger Military Reservation is strictly conformable with the field notes of the survey thereof, on file in this office, which have been examined and approved.

Surveyor Generals Office Silas Reed
Cheyenne Wyo Nov 31st 1874

Surv. Genl.

(7)

Indexed

Click Here for Field Notes

5

295

EXTERIOR LINES.

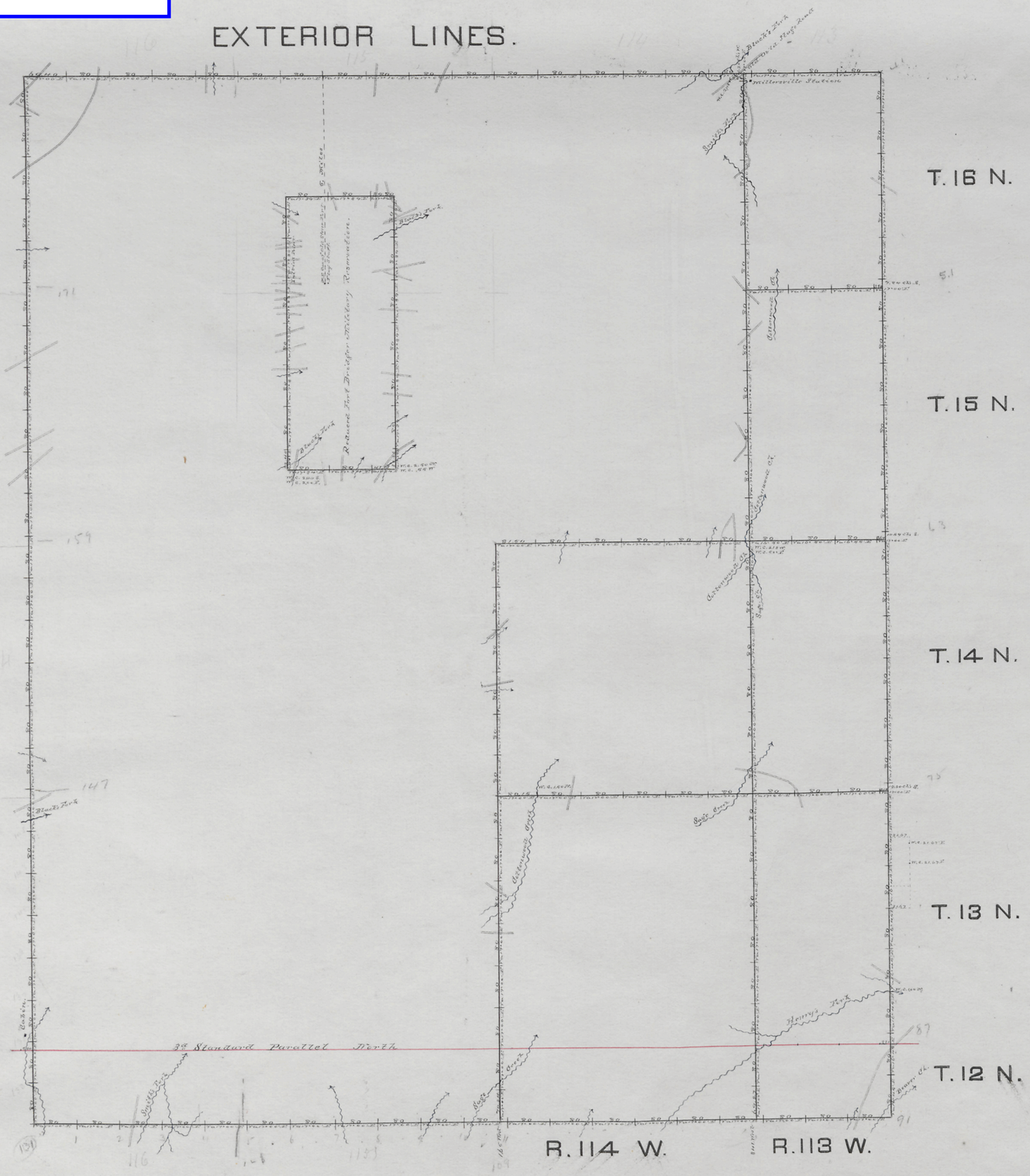

Surveys Designated	By Whom Surveyed	Date of Contract	Amt. of Surveys	When Surveyed
Bound'ys of Mil'y Res. Connections	Henry A. Hay	May 2d 1874	107 " 55 " 37 5 " 08 " 61	May 20th - June 25 '74 " " "
Exterior Tp. Lines	" " "	" " "	60 " 00 " 64	May 30th - June 18 '74
Connections	" " "	" " "	36 " 89	" " " "

I hereby certify that the above Diagram of the Exterior Boundaries of the Original And Reduced Fort Bridger Military Reservation, and the Exterior lines of fractional Townships 12, 13, 14, 15 and 16 North, Range 113 West, fractional Tps 12 North, Range 114 West, and Townships 13 and 14 North, Range 114 West, All west of the 6th Principal Meridian, in the Territory of Wyoming, and within and bounding the "Useless" Fort Bridger Reservation, is strictly conformable to the field Notes of the survey thereof on file in this office which have been examined and approved.

Surveyor Generals Office
Cheyenne Wyo. August 1st 1874.

Silas Reed
Surr. Genl.

(6)

Indexed

Click Here for Field Notes

276

EXTERIOR LINES

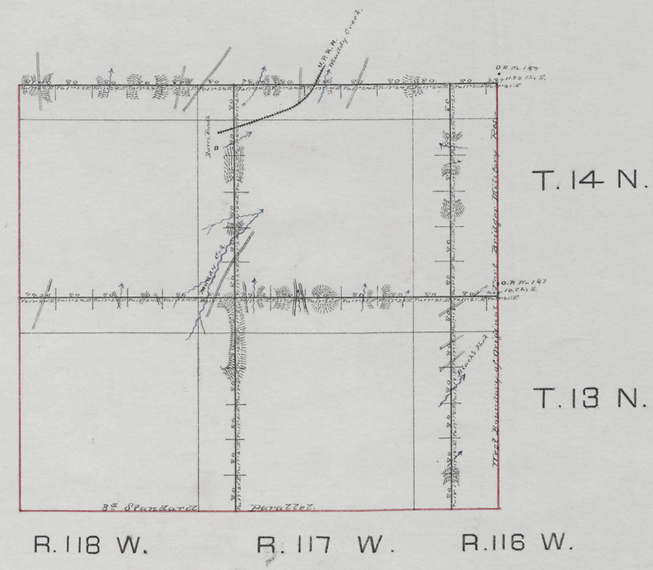

Surveys Designated	By Whom surveyed	Date of Contract	Amt. of Surveys	When surveyed
Exterior Tps. lines	J. Wesley Hammond	May 19th 1874	50 " 05 " 54	June 13th - 23d 74
Connections	J. Wesley Hammond	May 19th 1874	21 " 72	June 25th 1874

I hereby certify that the above Diagram of the Exterior lines of Townships 13 and 14 North, Ranges 117 and 118 West and Fractional Tps 13 and 14 North Range 116 West of the 6th Principal Meridian in Wyoming Ty. is strictly conformable to the field notes of the survey thereof, on file in this Office, which have been examined and approved.

Surveyor Generals Office
Cheyenne Wyo. July 15th 1874

Silas Reed
Sur. Genl.