(7)

Click Here for Field Notes

42

351

# TOWNSHIP No. 15 NORTH, RANGE No. 114 WEST OF THE SIXTH PRINCIPAL MERIDIAN

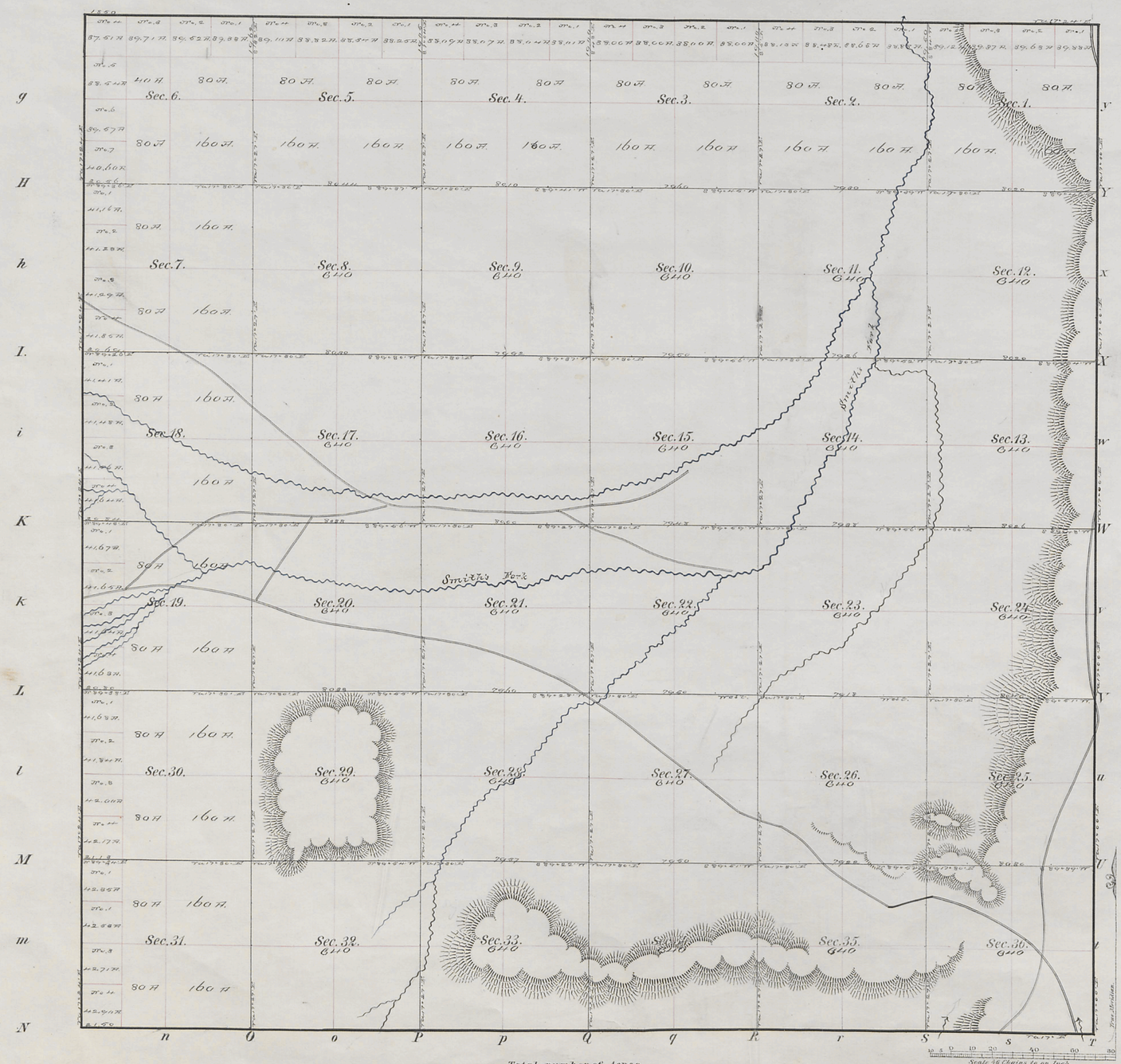


Meanders of

| Posts | Courses | Chs. Lks. | Posts | Courses | Chs. Lks. | Posts | Courses | Chs. Lks. |
|---|---|---|---|---|---|---|---|---|

23041.71 Total number of Acres.

| Surveys Designated | By Whom Surveyed | Date of Contract | Amount of Surveys M. Chs. Lks. | When Surveyed |
|---|---|---|---|---|
| Township lines | Rogers and Lampton | May 18th 1874 | | July 1874 |
| Subdivisions | J. Wesley Hammond | May 20th 1874 | 59 " 76 " 25 | July 20th - Aug 1st 1874 |
| Connections | | | | |

The above Map of Township No. - 15 - North of Range No. - 114 - West of the Sixth Principal Meridian in Wyoming Territory is strictly conformable to the field notes of the survey thereof on file in this Office, which have been examined and approved

Surveyor General's Office,
Cheyenne Wyoming
October 30th 1874

Silas Reed
Sur. Genl.

A. Gast & Co., St. Louis, Mo.

309

15-114

Cors. remonumented by State Highway Department 6303

**Click Here for Field Notes**

ORIGINAL

# TOWNSHIPS Nos 15 & 16 NORTH, RANGES Nos 114, 115, 116 & 117 WEST OF THE SIXTH PRINCIPAL MERIDIAN, WYOMING

## DEPENDENT RESURVEY OF EXTERIOR LINES

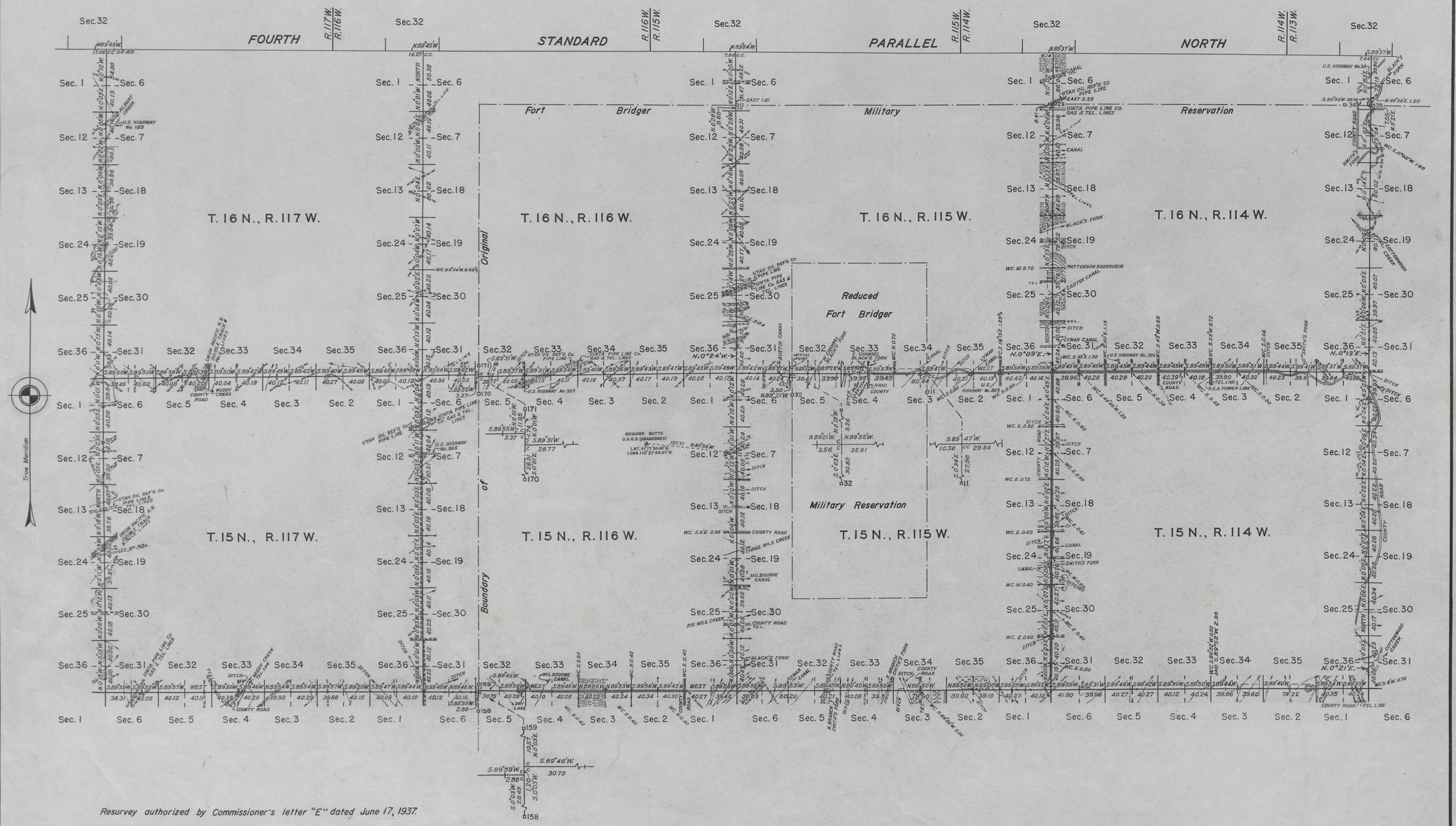


Resurvey authorized by Commissioner's letter "E" dated June 17, 1937.

Scale: 1 inch = 100 chains.

| LINES DESIGNATED | BY WHOM SURVEYED | GROUP Nº | DATE OF SPECIAL INSTRUCTIONS | WHEN SURVEYED BEGUN | WHEN SURVEYED COMPLETED |
|---|---|---|---|---|---|
| Exterior | Ross W. Moor | 184 | May 15, 1940 | May 30, 1940 | August 8, 1940 |

UNITED STATES DEPARTMENT OF THE INTERIOR

GENERAL LAND OFFICE

Denver, Colorado, Aug. 10, 1943.

This plat of Townships Nos. 15 & 16 North, Ranges 114, 115, 116 & 117 West of the Sixth Principal Meridian, Wyoming, is strictly conformable to the field notes of the resurvey thereof which have been examined and approved.

Russell H. Allen

Acting Assistant Supervisor of Surveys.

Washington, D.C., Aug. 23, 1943

The resurvey represented by this plat having been correctly executed in accordance with the requirements of law and the regulations of this office, is hereby accepted.

Thos. C. Howell

ACTING ASSISTANT COMMISSIONER

RCM

3033

Trans. to Evanston L.O. May 9, 1944

(7) Indexed

13

Click Here for Field Notes

309

# EXTERIOR LINES.

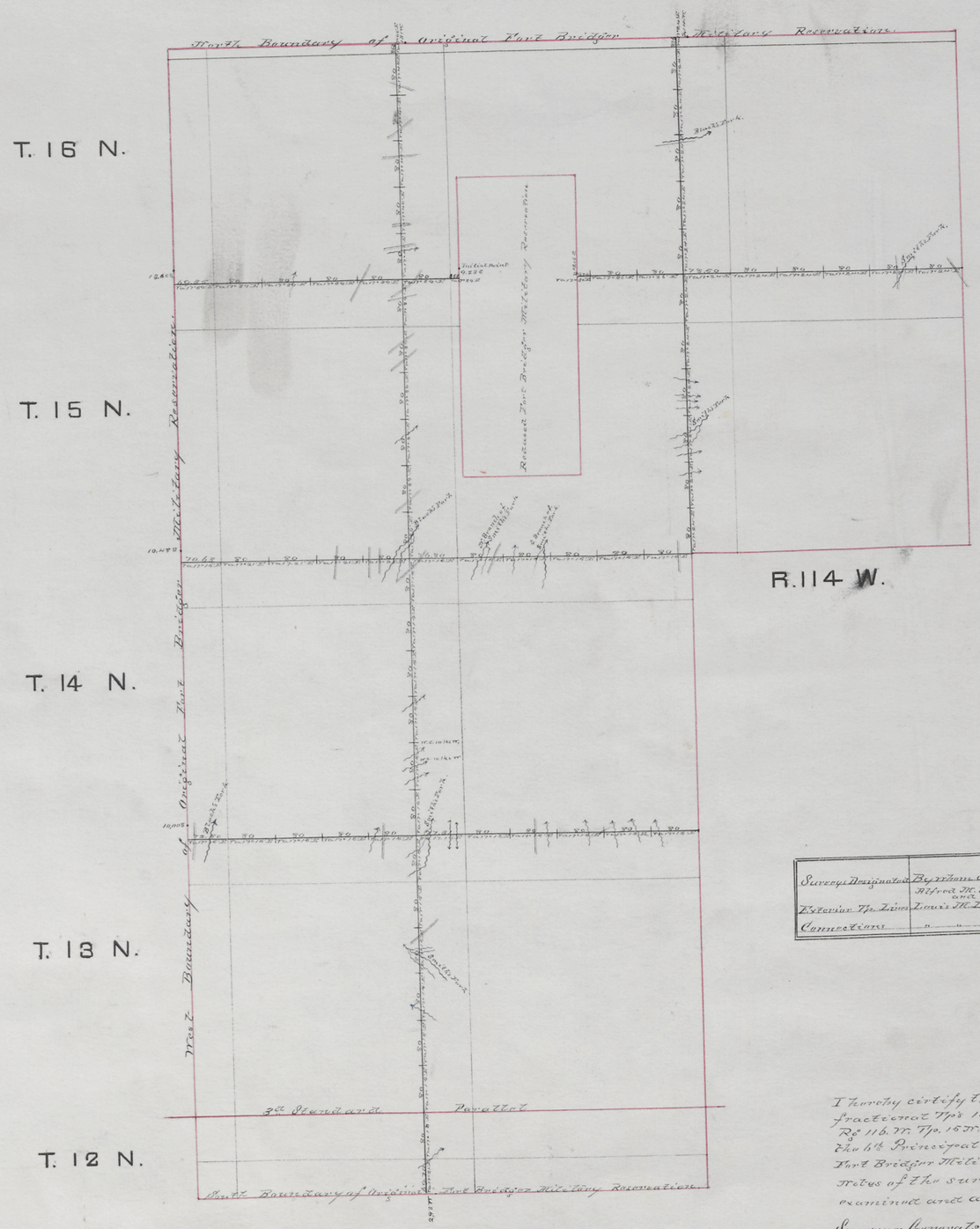


| Survey Designated | By whom Surveyed | Date of Contract | Amt. of Surveys | When Surveyed |
|---|---|---|---|---|
| Exterior Tp. Lines | Alfred M. Rogers and Louis M. Lampton | May 18th 1874 | N 2 " 05 " 01 | June 4th July 16th 1874 |
| Connections | " " " | " " " | 62 " 30 | " " " " " |

I hereby certify that the above Diagram of the Exterior Lines of fractional Tps 16 N. Rs 114 W. 12, 16, and 16 N. Rs 115 W. 12, 13, 14, 15 and 16 N. Rs 116 W. Tps. 16 N. Rs 114 W. and Tps 13 and 14 N. Rs 115 W. as. all west of the 6th Principal Meridian in Wyoming Territory, and within the limits of Fort Bridger Military Reservation is strictly conformable with the field notes of the survey thereof, on file in this office, which have been examined and approved.

Surveyor Generals Office Silas Reed
Cheyenne Wyo Nov 31st 1874

Surv. Genl.

282