7

21-a

328

(4-675a)

Supplemental Plat of

Township No. 15 North Range No. 115 West of the Sixth Principal Meridian, Wyoming.



Total number of Acres

Surveys Designated	By Whom Surveyed	Date of Contract	Amount of Surveys M. Ch.s Lk.s	When Surveyed	
Township lines					
Subdivisions					

Meanders of

Posts	Courses	Ch.s Lk.s	Posts	Courses	Ch.s Lk.s	Posts	Courses	Ch.s Lk.s

Office of U.S. Surveyor General.
Cheyenne, Wyoming April 22, 1909.

This Supplemental Plat exhibits the correct lot numbers and areas of Sec. 3, T. 15 N., R. 115 W., and is in strict conformity with the field notes of the survey thereof.

See the Hon. Commissioner's letter "E" April 13, 1909.

Alphens. P. Hanson
U.S. Surver General for Wyoming.

The above Map of Township No. ....., of Range No. ..... Meridian, ..., is strictly conformable to the field notes of the survey thereof on file in this Office, which have been examined and approved.

Surveyor General's Office, ...

Sur.r Gen.l

THE NORRIS PETERS CO. LITHO. WASHINGTON, D. C.

290A

15-115

Click Here for Field Notes

(7)

327

21
Sec 21-a

TOWNSHIP Nº 15 NORTH, RANGE Nº 115 WEST OF THE SIXTH PRINCIPAL MERIDIAN

Meanders of

Posts	Courses	Chs. Lks.	Posts	Courses	Chs. Lks.	Posts	Courses	Chs. Lks.

14806.14 Total number of Acres.

Surveys Designated	By Whom Surveyed	Date of Contract	Amount of Surveys	When Surveyed
			M. Chs. Lks.	
Township lines	Rogers and Lampton	May 18th 1874		June 1874
Subdivisions	Rogers and Lampton	" " "	41 " 06 " 97	July 11th-15th 1874
Connections	Rogers and Lampton	" " "	1 " 82 " 78	" " " "

The above Map of Township No. 15 North of Range No. 115 West of the Sixth Principal Meridian in Wyoming Territory is strictly conformable to the field notes of the survey thereof on file in this Office, which have been examined and approved

Surveyor General's Office,
Cheyenne Wyoming
August 31st 1874

Silas Reed
Sur. Genl.

A. Gast & Co., St. Louis, Mo.

290

15-115

Click Here for Field Notes

REDUCED FORT BRIDGER MILITARY RESERVATION.

Scale 2 inches = 1 mile. Mag. Var. East.

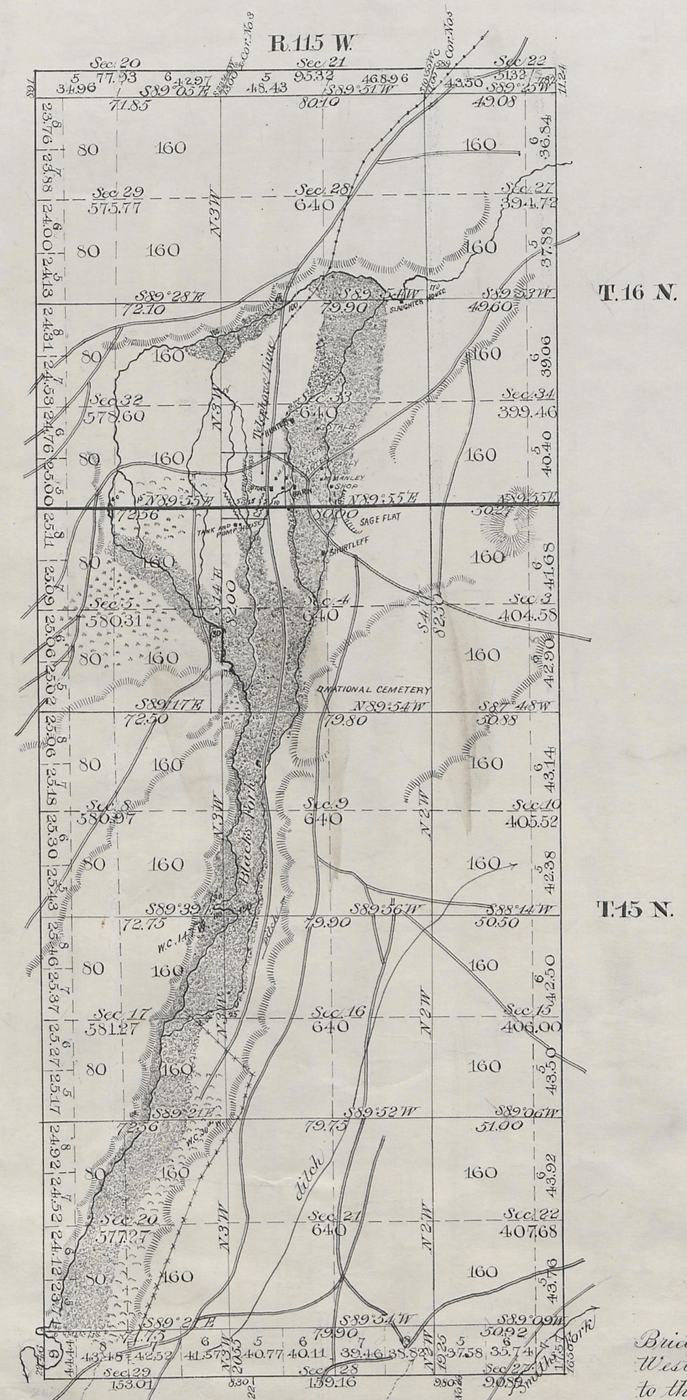

Total number of acres = 10,941.06

Surveys designated	By whom Surveyed	Date of Contract	Amount of Surveys M	Chs	Lks	Date of Survey	Magnetic Declination
Subdivisions Exterior lines	W. M. Gilcrest	June 30, 1891	30	02	99	Oct. 9-20, 1891	17°45' East
Subdivisions	" " "	" " "	2	42	83	" " " "	" " "

I hereby certify that the above diagram of the Reduced Fort Bridger Military Reservation, in Townships 15 and 16 North, Range 115 West of the 6th Principal Meridian, Wyoming to be strictly conformable to the field notes of the survey thereof on file in this Office which have been examined and approved.

Surveyor Generals Office,
Cheyenne Wyo. Feb. 17, 1892

Wm A. Richards
Surveyor General

289C

Cors. remonumented by State Highway Department 6303

Click Here for Field Notes

ORIGINAL

TOWNSHIPS Nos 15 & 16 NORTH, RANGES Nos 114, 115, 116 & 117 WEST OF THE SIXTH PRINCIPAL MERIDIAN, WYOMING

DEPENDENT RESURVEY OF EXTERIOR LINES

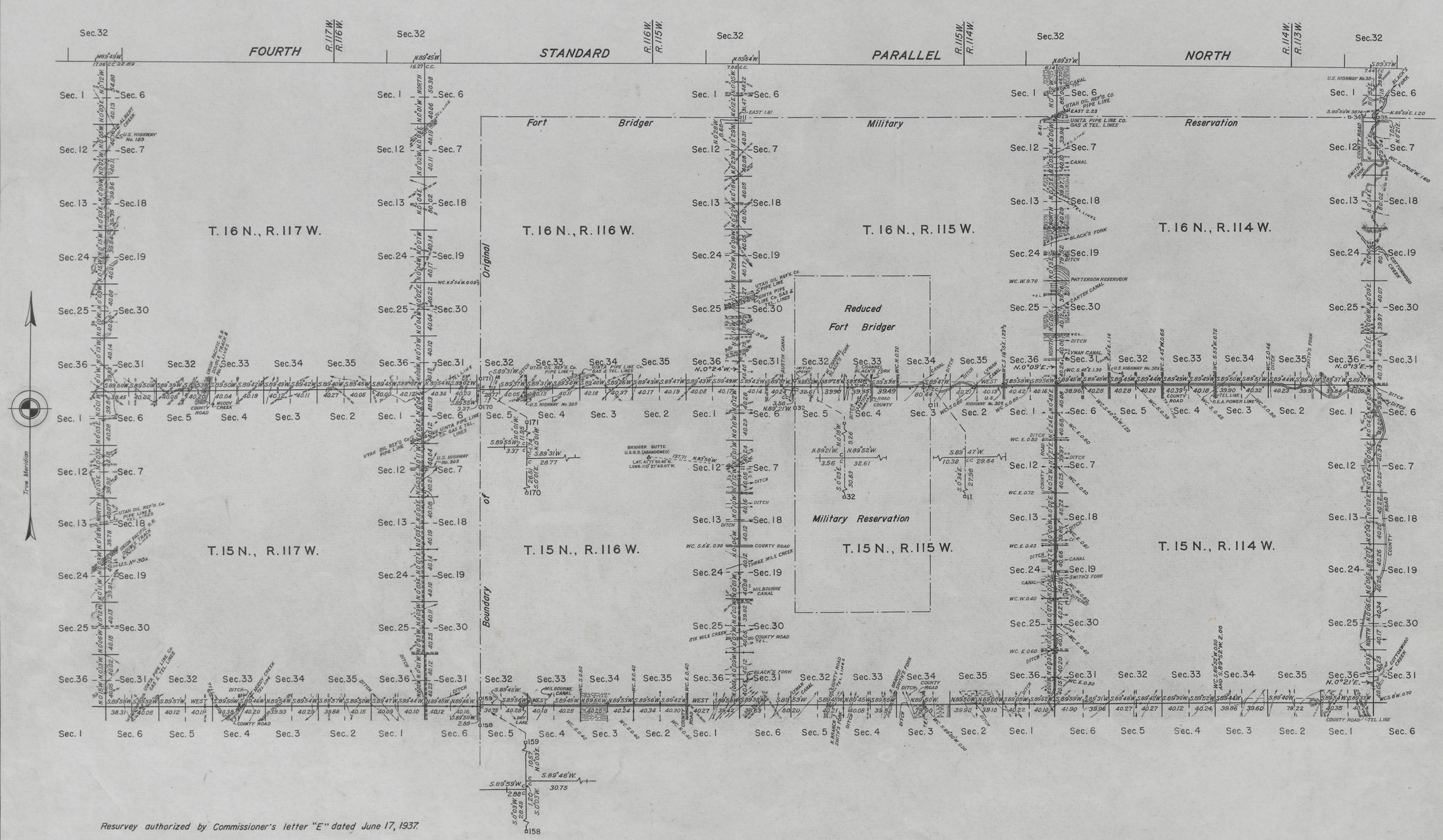

Resurvey authorized by Commissioner's letter "E" dated June 17, 1937.

Scale: 1 inch = 100 chains.

LINES DESIGNATED	BY WHOM SURVEYED	GROUP Nº	DATE OF SPECIAL INSTRUCTIONS	WHEN SURVEYED	
				BEGUN	COMPLETED
Exterior	Ross W. Moor	184	May 15, 1940	May 30, 1940	August 8, 1940

UNITED STATES DEPARTMENT OF THE INTERIOR

GENERAL LAND OFFICE

Denver, Colorado, Aug. 10, 1943.

This plat of Townships Nos. 15 & 16 North, Ranges 114, 115, 116 & 117 West of the Sixth Principal Meridian, Wyoming, is strictly conformable to the field notes of the resurvey thereof which have been examined and approved.

Russell H. Allen
Acting Assistant Supervisor of Surveys.

Washington, D.C., AUG. 23, 1943

The resurvey represented by this plat having been correctly executed in accordance with the requirements of law and the regulations of this office, is hereby accepted.

Thos. A. Hawell
ACTING ASSISTANT COMMISSIONER

RCM

3033

Trans. to Evanston L.O. May 9, 1944

(7) Indexed

Click Here for Field Notes

309

EXTERIOR LINES.

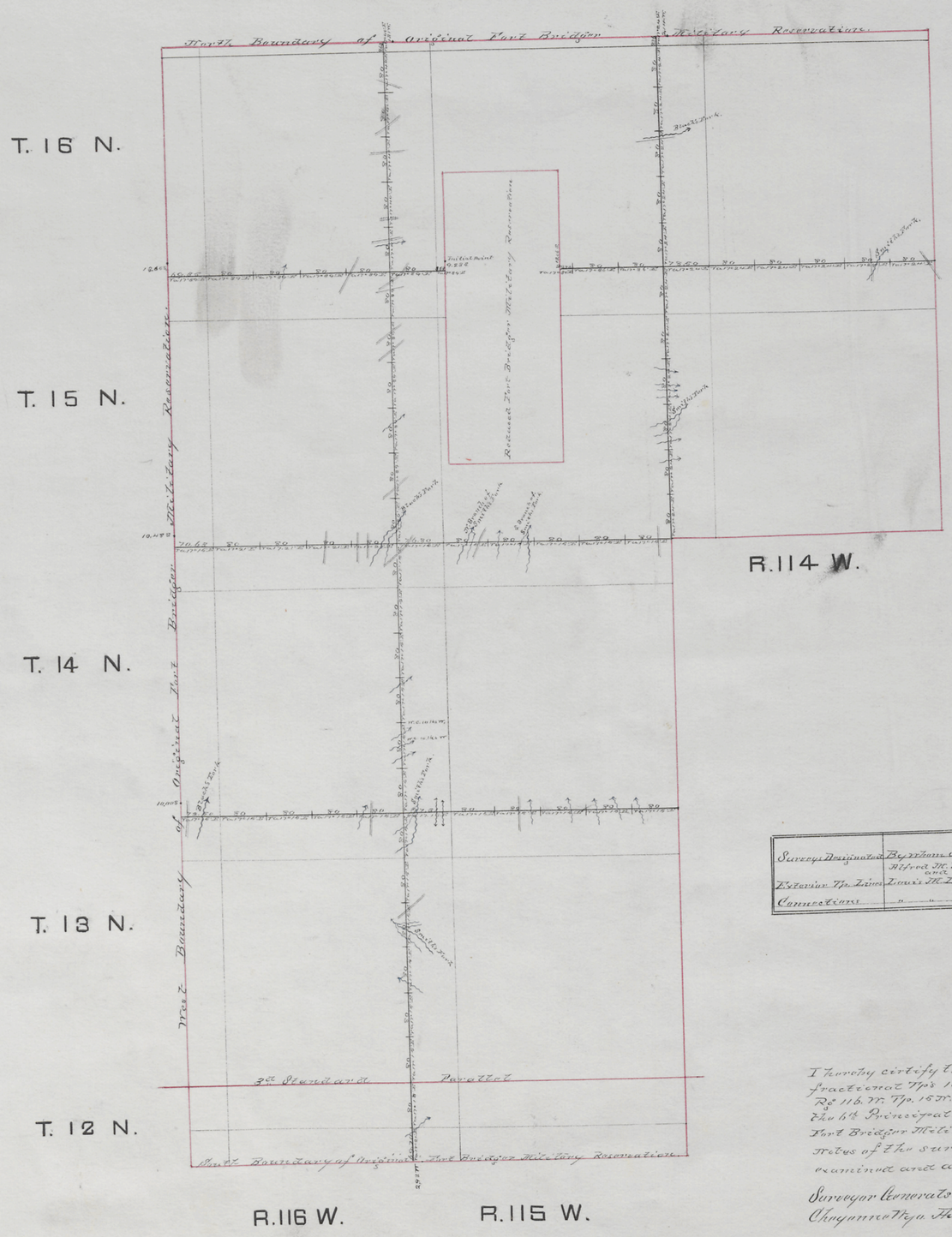

Surveys Designated	By whom Surveyed	Date of Contract	Amt. of Surveys	When Surveyed
Exterior Tp. Lines	Alfred M. Rogers and Louis M. Lampton	May 18th 1874	72 " 05 " 04	June 4th - July 16th 1874
Connections	" " "	" " "	62 " 30	" " " " "

I hereby certify that the above Diagram of the Exterior Lines of fractional Tps 16 N. Rg 114 W. 12. 15. and 16 A. Rg 115 W. 12. 13. 14. 15 and 16 N. Rg 116. W. Tp. 15 N. Rg 114 W. and Tps 13 and 14 N. Rg 115 West. all west of the 6th Principal Meridian in Wyoming Territory, and within the "Useless Fort Bridger Military Reservation" is strictly conformable with the field notes of the survey thereof, on file in this office, which have been examined and approved

Surveyor Generals Office
Cheyenne Wyo. Aug 31st 1874

Silas Reed

Surv. Genl.

(7)

Indexed

Click Here for Field Notes

5

295

EXTERIOR LINES.

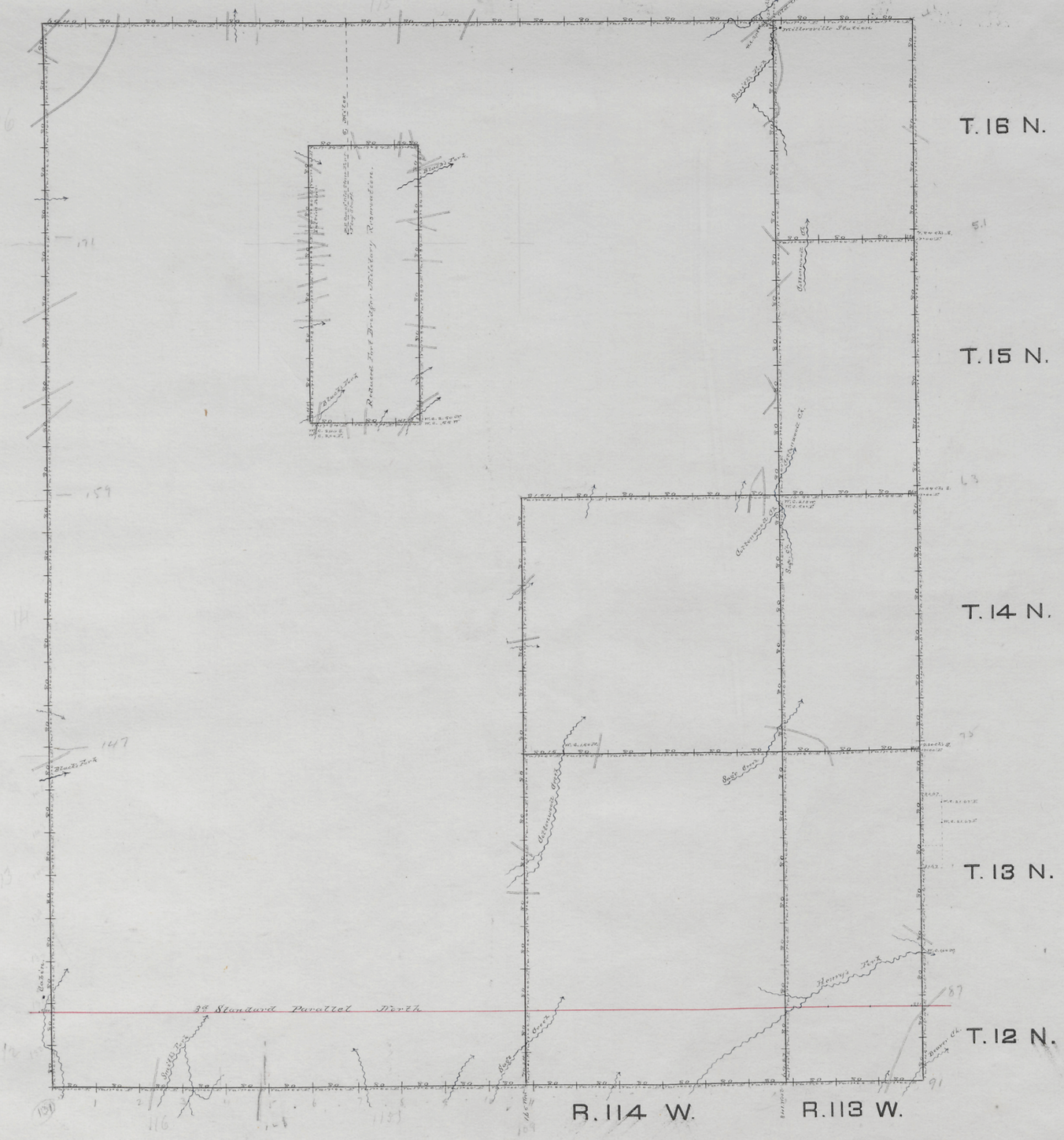

Surveys Designated	By Whom Surveyed	Date of Contract	Amt. of Surveys	When Surveyed
Bound'ys of Mil'y Res. Connections	Henry A. Hay	May 2d 1874	107 " 55 " 37 5 " 08 " 61	May 20th - June 25 '74 " " "
Exterior Tp. Lines	" " "	" " "	60 " 00 " 64	May 30th - June 18 '74
Connections	" " "	" " "	36 " 89	" " " "

I hereby certify that the above Diagram of the Exterior Boundaries of the Original And Reduced Fort Bridger Military Reservation, and the Exterior lines of fractional Townships 12, 13, 14, 15 and 16 North, Range 113 West, fractional Tps 12 North, Range 114 West, and Townships 13 and 14 North, Range 114 West, All west of the 6th Principal Meridian, in the Territory of Wyoming, and within and bounding the "Useless" Fort Bridger Reservation, is strictly conformable to the field Notes of the survey thereof on file in this office which have been examined and approved.

Surveyor Generals Office
Cheyenne Wyo. August 1st 1874.

Silas Reed
Surr. Genl.