Click Here for Field Notes

474

TOWNSHIP No. 15 NORTH, RANGE No. 121 WEST OF THE SIXTH PRINCIPAL MERIDIAN

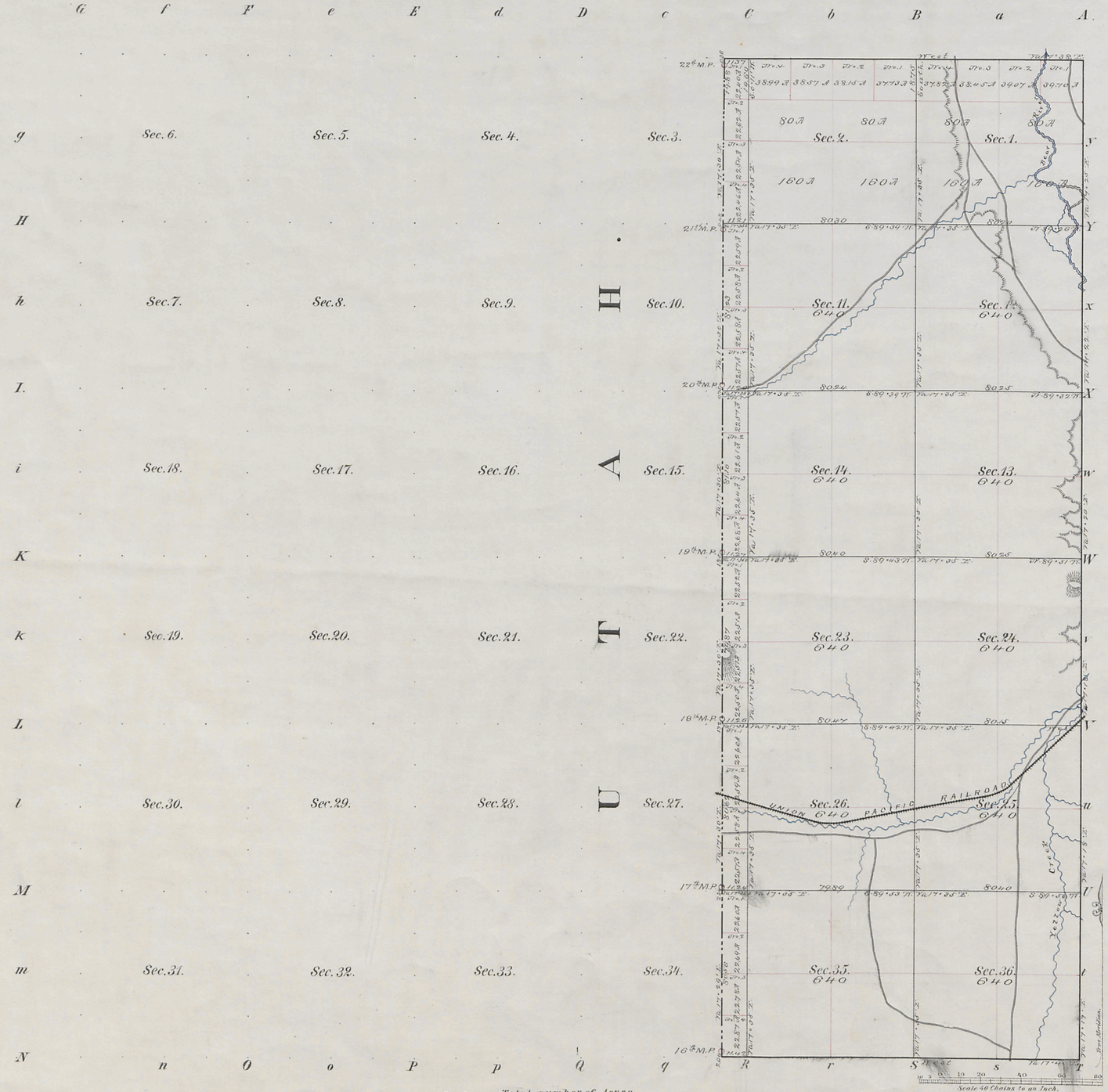

Meanders of

Posts	Courses	Chs. Lks.	Posts	Courses	Chs. Lks.	Posts	Courses	Chs. Lks.

8230.44 Total number of Acres.

Surveys Designated	By Whom Surveyed	Date of Contract	Amount of Surveys	When Surveyed
N. & S. Township lines	Medary & Grant	July 7th 1875	M. 4 " Chs. 22 " Lks. 79	July 30-Aug. 2 1875
Subdivisions	Medary & Grant	July 7th 1875	22 " 57 " 7	August 2-3 1875.
Connections	" "	" " "	7 " 14	" " " "
15th Guide Merid.n W.	Wm. O. Downey	July 10th 1871.	6 " 00 " 00	Sept 11-12 1871.
W. Bound.y of Wyoming	A. V. Richards	May 29th 1873.	6 " 3 " 26	June 6-8 1874.

The above Map of Township No. 15 North of Range No. 121 West of the Sixth Principal Meridian in Wyoming Territory is strictly conformable to the field notes of the survey thereof on file in this Office, which have been examined and approved

Surveyor General's Office,
Cheyenne Wyoming
January 6th 1876.

Edw. C. David
Sur.r Gen.l

A. Gast & Co., St. Louis, Mo.

412

15-121

Click Here for Field Notes

Retracement Notes, All or Part

(8)

Indexed

413

70

EXTERIOR LINES.

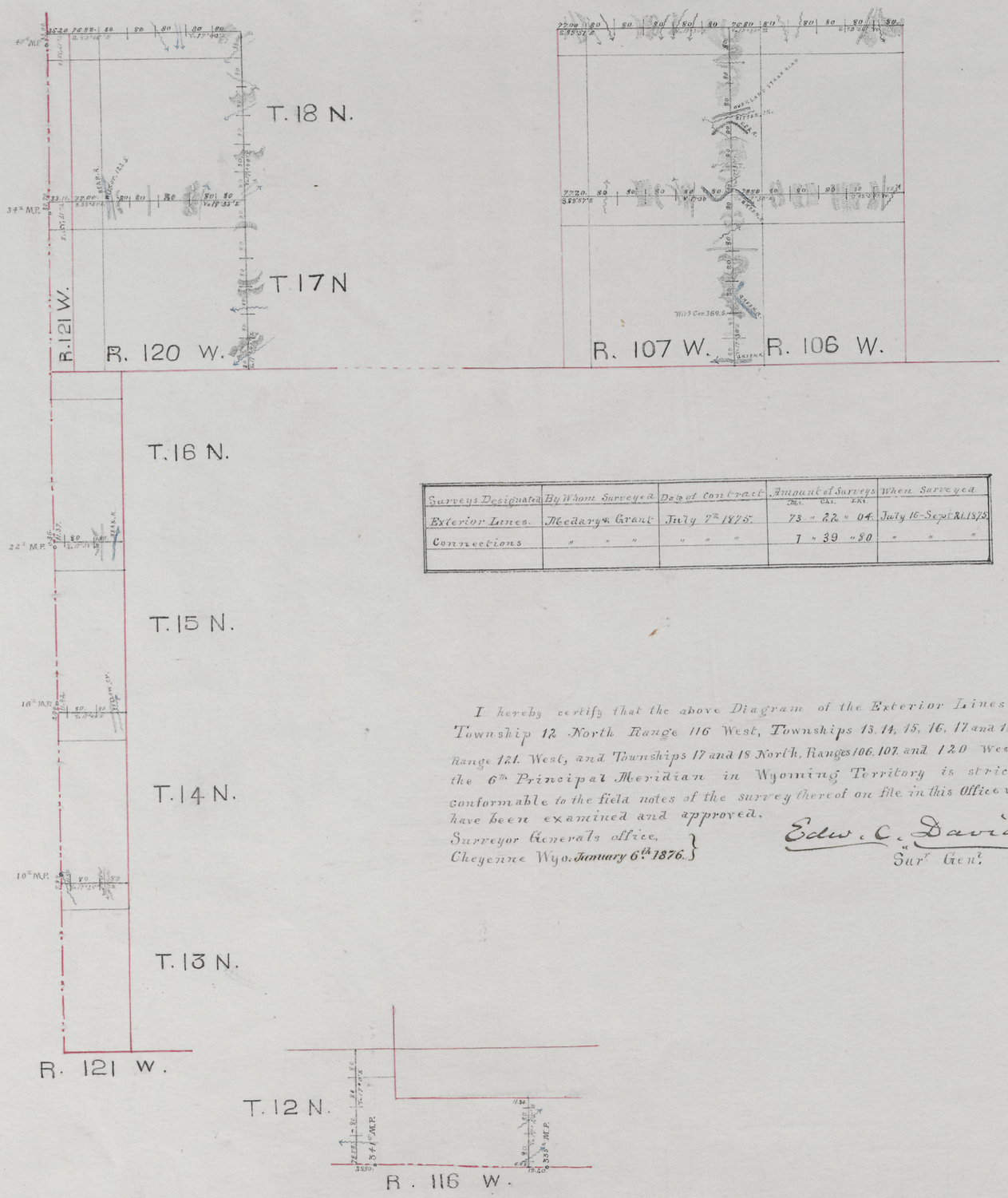

Surveys Designated	By Whom Surveyed	Date of Contract	Amount of Surveys Mls. Chs. Lks.	When Surveyed
Exterior Lines.	Medary & Grant	July 7th 1875.	73 " 22 " 04	July 16-Sept. 11 1875
Connections	" " "	" " "	7 " 39 " 80	" " "

I hereby certify that the above Diagram of the Exterior Lines of Township 12 North Range 116 West, Townships 13, 14, 15, 16, 17 and 18 North Range 121 West, and Townships 17 and 18 North, Ranges 106, 107, and 120 West of the 6th Principal Meridian in Wyoming Territory is strictly conformable to the field notes of the survey thereof on file in this Office which have been examined and approved.

Surveyor Generals office,
Cheyenne Wyo. January 6th 1876.

Edw. C. David
Surr. Genl.

0010 Click Here for Field Notes

Indexed

15TH GUIDE WEST.

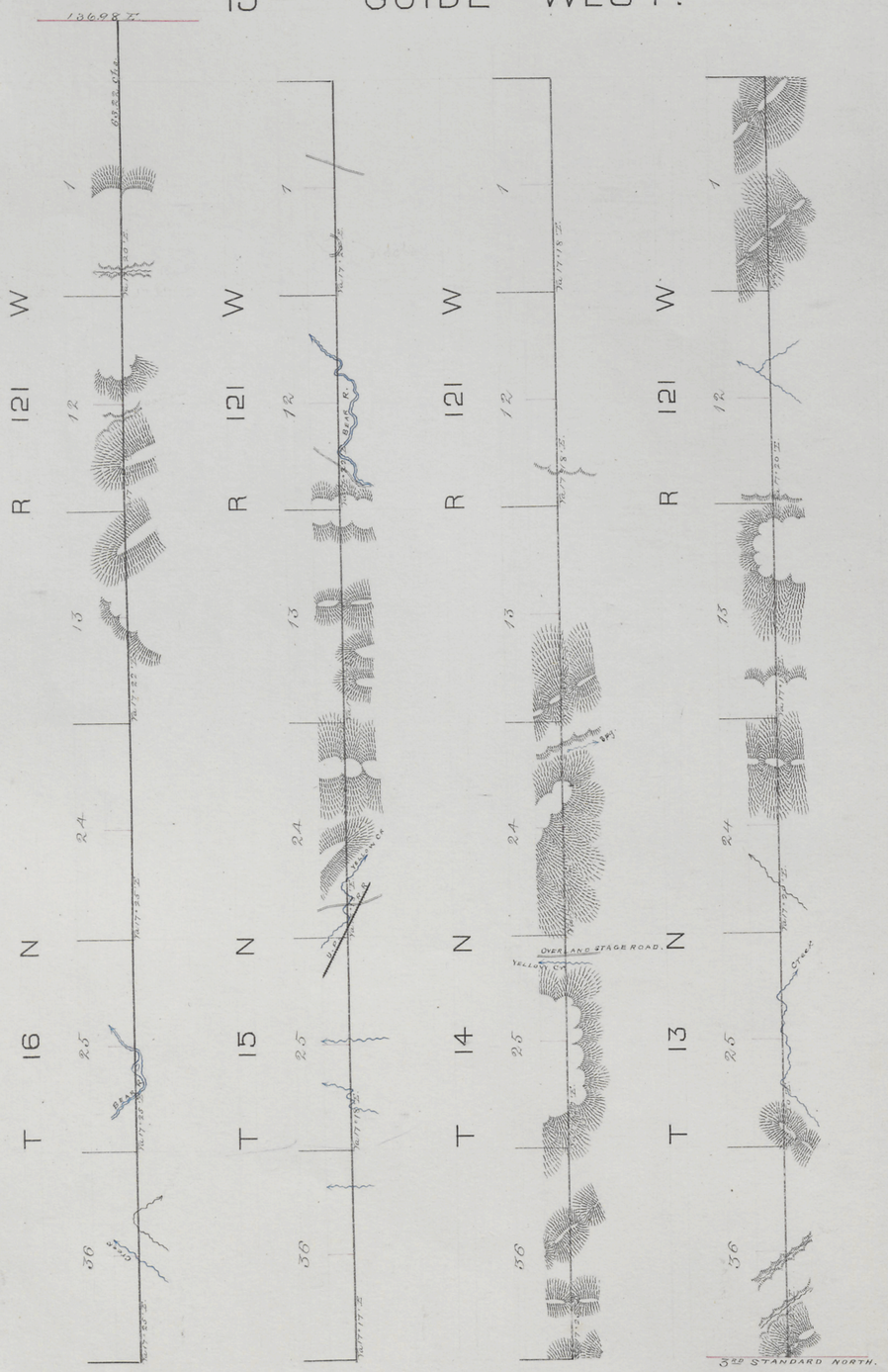

14TH GUIDE WEST.

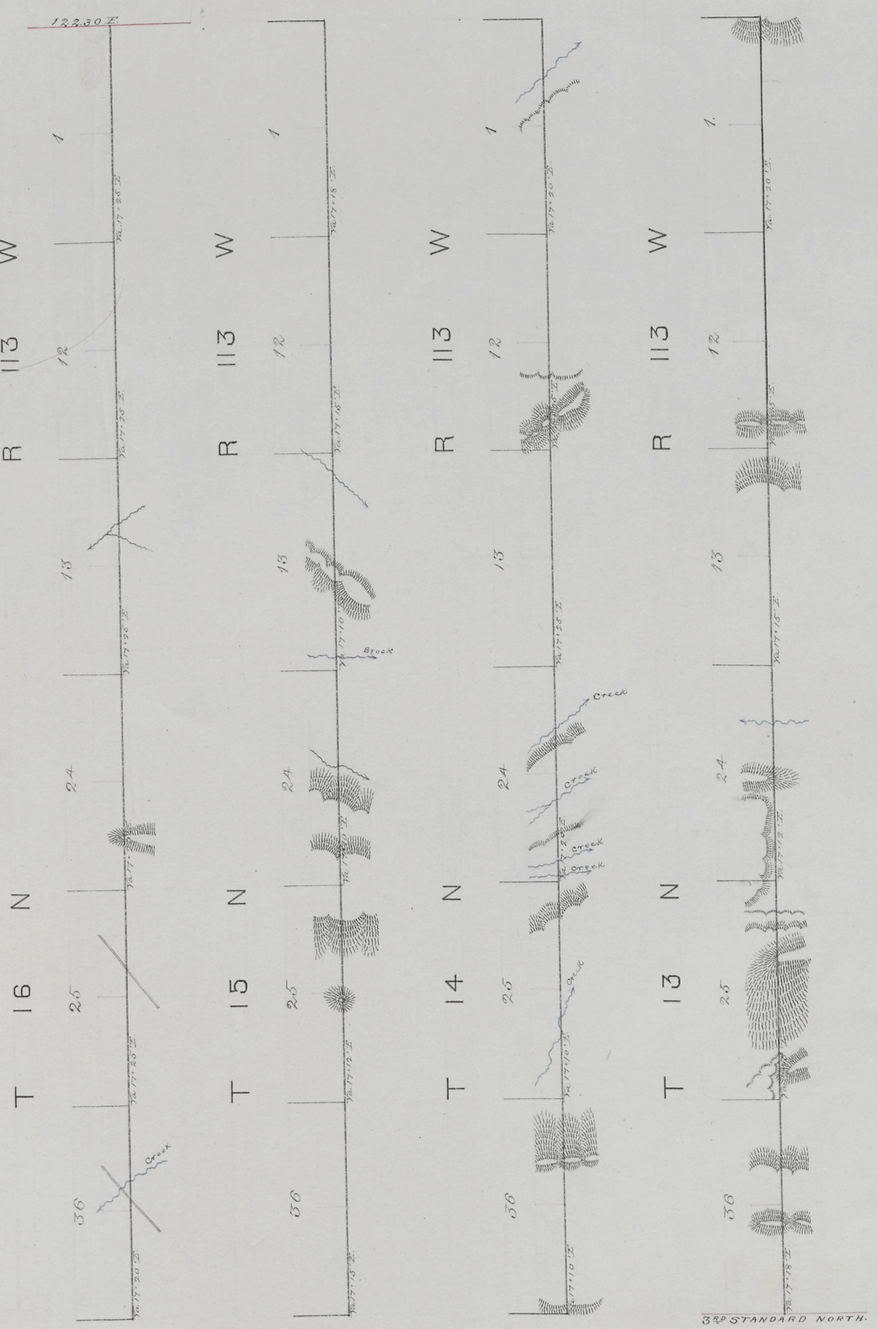

Surveys Designated	By Whom Surveyed	Date of Contract	Amt. of Surveys	When Surveyed
14th Guide Merid. West	N. O. Downey	July 10th 1871	24 Miles	Aug. 17-23 1871
15th Guide Merid. West	N. O. Downey	July 10th 1871	24 . 23 . 22	Sep. 9-13 1871.

I hereby certify that the above Diagram of 14th and 15th Guide Meridians West of 6th Principal Meridian, in Wyoming Territory is strictly conformable to the field notes of the survey thereof, on file in this Office, which have been examined and approved.

Surveyor General's Office,
Cheyenne Wyo. Dec. 27th 1871.

Silas Reed
Sur. Gen.

Click Here for Field Notes

No. 1.

WEST BOUNDARY OF WYOMING

LONGITUDE 34 WEST

From Initial Monument to mile-post No. 30.

Scale 2 miles to an inch. Magnetic Variation East



44

I Hereby Certify, that the above map is a correct representation of so much of the survey of the West Boundary of Wyoming, as extends from Initial Monument to mile-post No 30, as surveyed and marked by me, under Contract from the Commissioner of the General Land Office, dated May 29th 1873

A. W. Richards

U. S. Astronomer and Surveyor.

5994