Click Here for Field Notes

349

TOWNSHIP Nº 16 NORTH, RANGE Nº 114 WEST OF THE SIXTH PRINCIPAL MERIDIAN



Meanders of								
Posts	Courses	Ch^s Lk^s	Posts	Courses	Ch^s Lk^s	Posts	Courses	Ch^s Lk^s

3591.68 Total number of Acres.

Surveys Designated	By Whom Surveyed	Date of Contract	Amount of Surveys	When Surveyed
			M. Ch^s Lk^s	
Township lines	Rogers and Hampton	July 9th 1874		1874
Subdivisions	J. M. Hammond	August 14th 1874	4 . 64 . 65	August 16th 1874
Connections	J. M. Hammond	August 14th 1874	29 . 27	August 16th 1874

A. Gast & Co, St. Louis, Mo.

The above Map of Township Nº 16 North of Range Nº 114 West of the Sixth Principal Meridian in Wyoming Territory is strictly conformable to the field notes of the survey thereof on file in this Office, which have been examined and approved

Surveyor Generals Office,
Cheyenne Wyoming
December 17th 1874

Silas Reed
Surv. Genl

307A

16-114

Click Here for Field Notes

(7) 348 40

TOWNSHIP No. 16 NORTH, RANGE No. 114 WEST OF THE SIXTH PRINCIPAL MERIDIAN

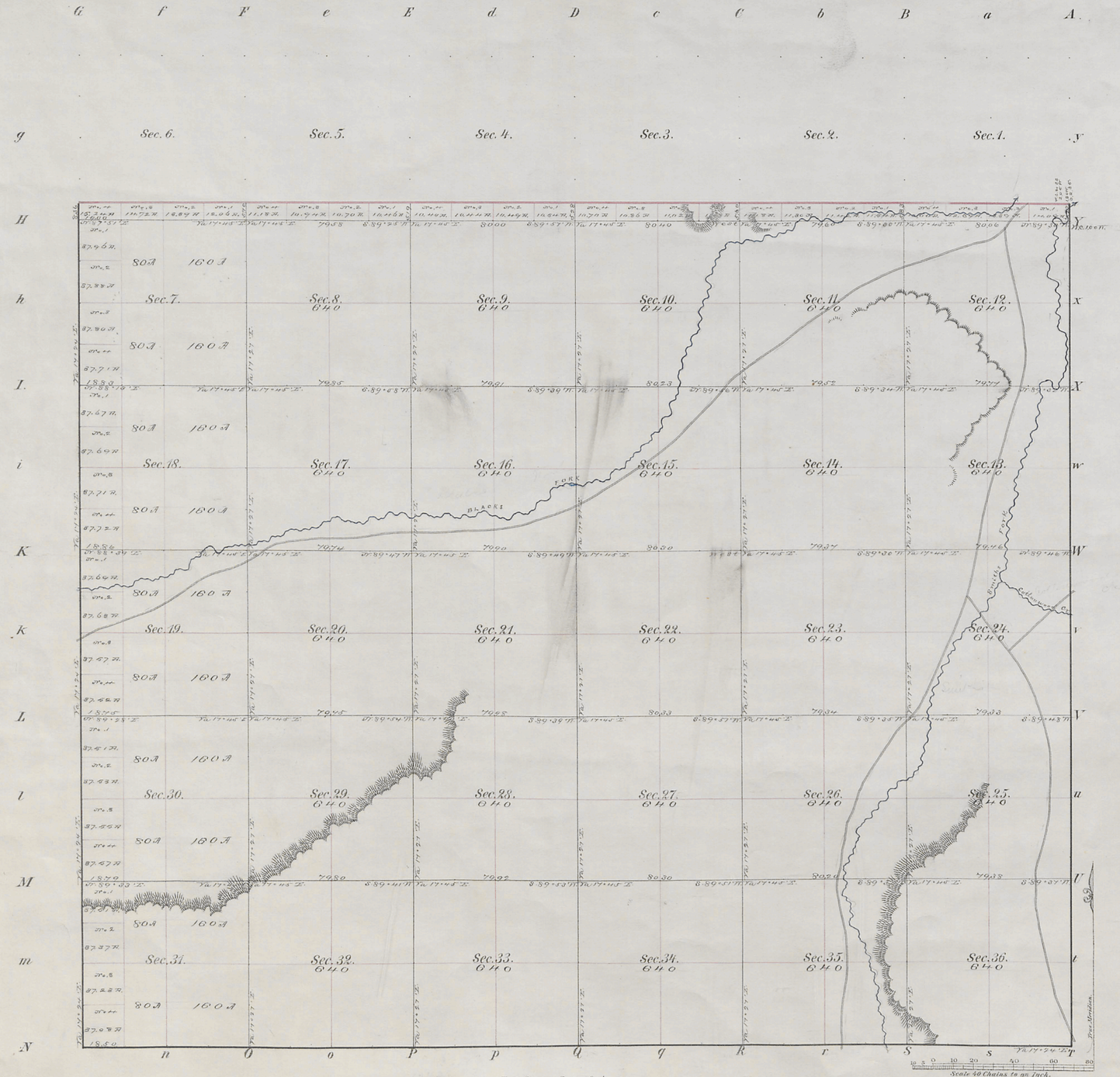

Meanders of								
Posts	Courses	Chs. Lks.	Posts	Courses	Chs. Lks.	Posts	Courses	Chs. Lks.

Total number of Acres.

Surveys Designated	By Whom Surveyed	Date of Contract	Amount of Surveys M. Chs. Lks.	When Surveyed
Township lines	Rogers and Lampton	May 18th 1874		July 1874
Subdivisions	J. Wesley Hammond	May 20th 1874	55 - 17 - 85	Aug. 4th - 13th 1874
Connections	" "	" " "	10 - 51	

The above Map of Township No. 16 North of Range No. 114 West of the Sixth Principal Meridian in Wyoming Territory is strictly conformable to the field notes of the survey thereof on file in this Office, which have been examined and approved

Surveyor General's Office, Cheyenne Wyoming October 30th 1874

Silas Reed
Surr. Genl.

A. Gast & Co., St. Louis, Mo.

307

16-114

Cors. remonumented by State Highway Department 6303

Click Here for Field Notes

ORIGINAL

WC T13N R115W 33 | 34 4 | 3 T15N 1962

T16N R115W 34 4 | 3 1962

T15N R115W 34 | 35 3 | 2 T15N 1962

WC T16N R115W 36 1/4 1 1962

WC T16N R115W, R114W 36 | 31 1 | 6 T15N 1962

WC T16N R114W 31 1/4 6 1962

See letter attached to field notes

TOWNSHIPS Nos 15 & 16 NORTH, RANGES Nos 114, 115, 116 & 117 WEST OF THE SIXTH PRINCIPAL MERIDIAN, WYOMING

DEPENDENT RESURVEY OF EXTERIOR LINES

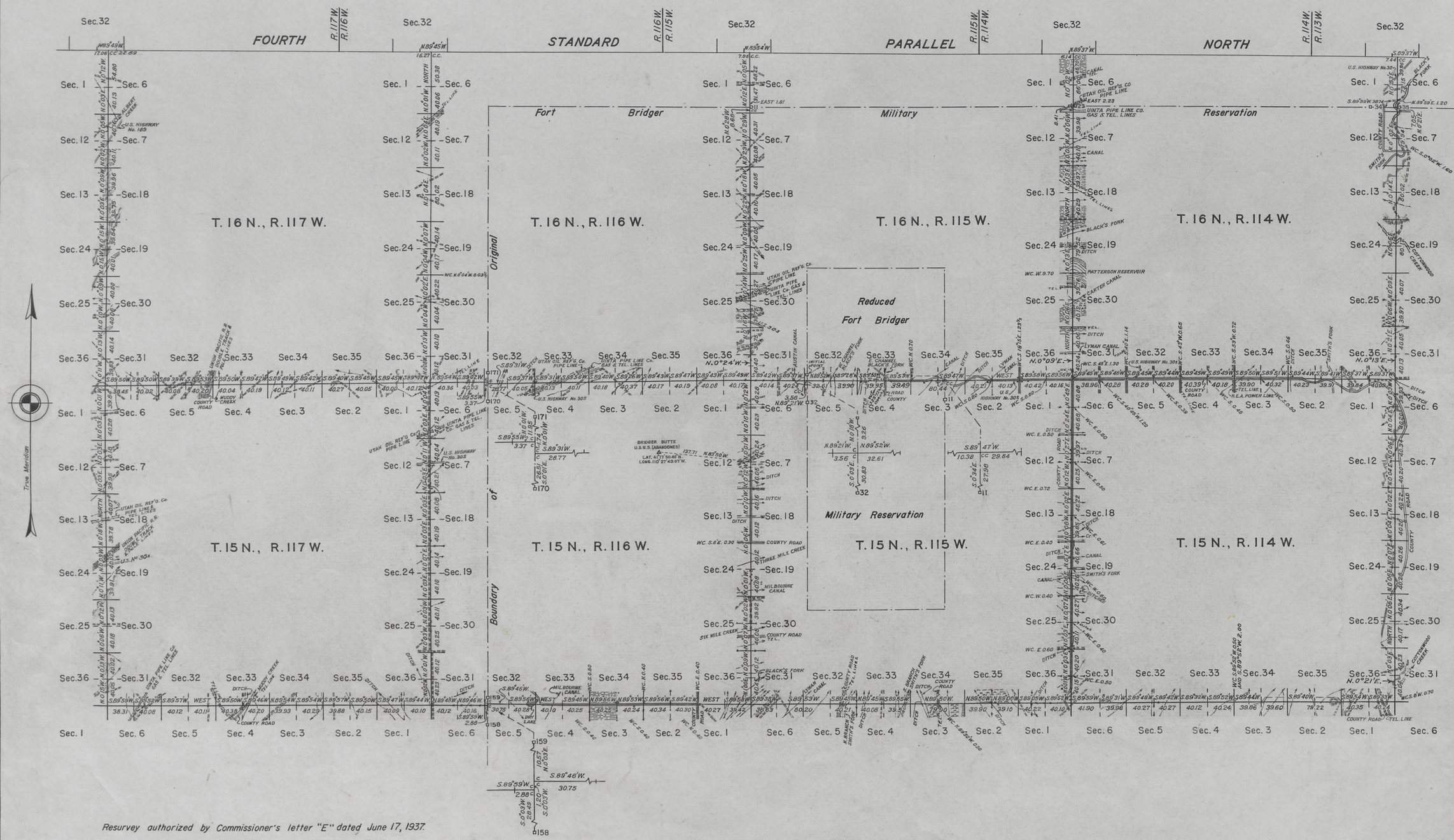

Resurvey authorized by Commissioner's letter "E" dated June 17, 1937.

Scale: 1 inch = 100 chains.

LINES DESIGNATED	BY WHOM SURVEYED	GROUP Nº	DATE OF SPECIAL INSTRUCTIONS	WHEN SURVEYED	
				BEGUN	COMPLETED
Exterior	Ross W. Moor	184	May 15, 1940	May 30, 1940	August 8, 1940

RCM

UNITED STATES DEPARTMENT OF THE INTERIOR

GENERAL LAND OFFICE

Denver, Colorado, Aug. 10, 1943.

This plat of Townships Nos. 15 & 16 North, Ranges 114, 115, 116 & 117 West of the Sixth Principal Meridian, Wyoming, is strictly conformable to the field notes of the resurvey thereof which have been examined and approved.

Russell H. Allen
Acting Assistant Supervisor of Surveys.

Washington, D.C., AUG. 23, 1943

The resurvey represented by this plat having been correctly executed in accordance with the requirements of law and the regulations of this office, is hereby accepted.

Thos. A. Hamill
ACTING ASSISTANT COMMISSIONER

3033

Trans. to Evanston L.O. May 9, 1944

(7) Indexed

13

Click Here for Field Notes

309

EXTERIOR LINES.

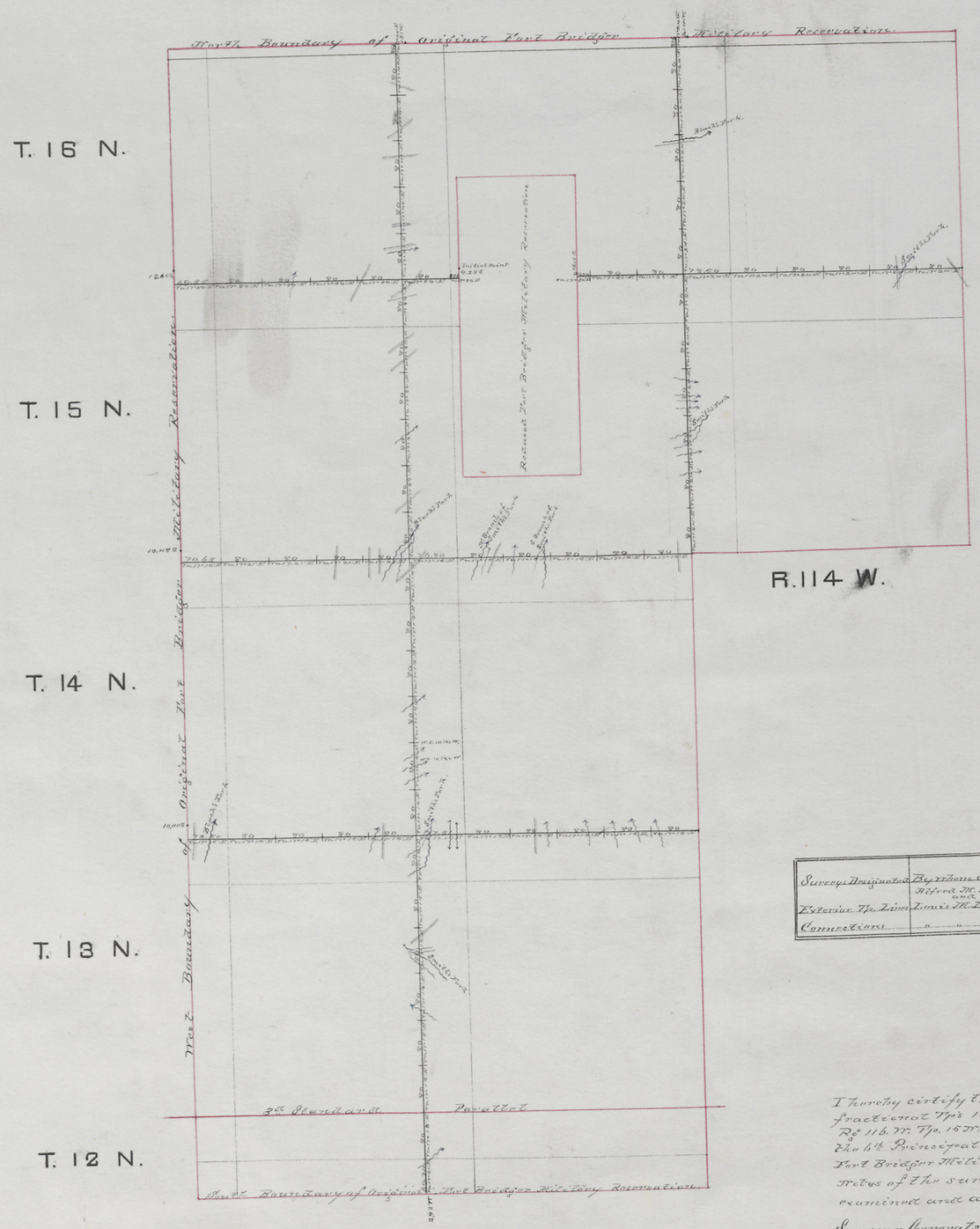

Survey Designated	By whom Surveyed	Date of Contract	Amt. of Surveys	When Surveyed
Exterior Tp. Lines	Alfred M. Rogers and Louis M. Lampton	May 18th 1874	N 2 " 05 " 01	June 4th July 16th 1874
Connections	" " "	" " "	62 " 30	" " " " "

I hereby certify that the above Diagram of the Exterior Lines of fractional Tps 16 N. Rs 114 W. 12, 16, and 16 N. Rs 115 W. 12, 13, 14, 15 and 16 N. Rs 116 W. Tps. 16 N. Rs 114 W. and Tps 13 and 14 N. Rs 115 W. as. all west of the 6th Principal Meridian in Wyoming Territory, and within the limits of Fort Bridger Military Reservation is strictly conformable with the field notes of the survey thereof, on file in this office, which have been examined and approved.

Surveyor Generals Office Silas Reed
Cheyenne Wyo Nov 31st 1874

Surv. Genl.

282

(7)

Indexed

Click Here for Field Notes

5

295

EXTERIOR LINES.

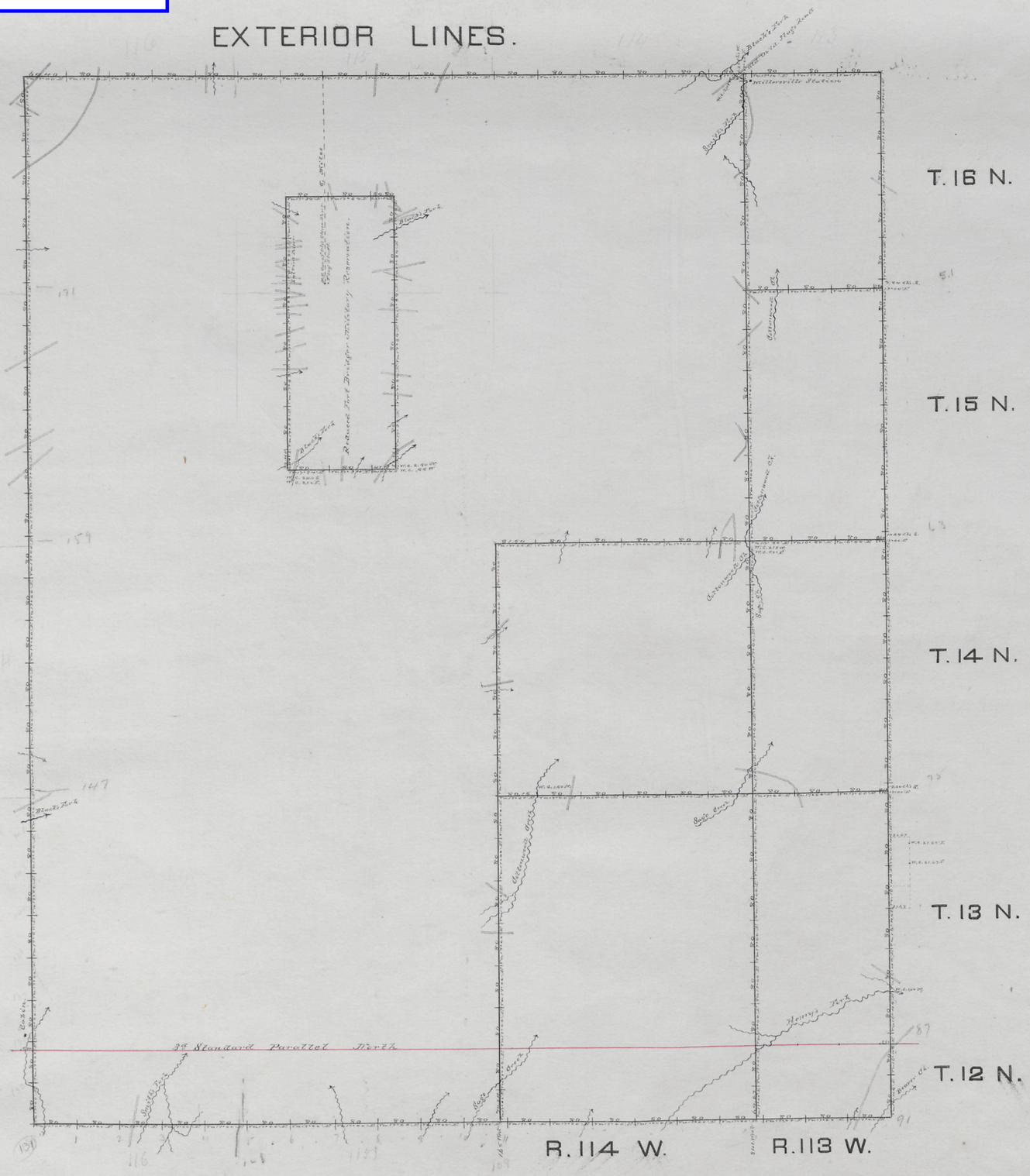

Surveys Designated	By Whom Surveyed	Date of Contract	Amt. of Surveys	When Surveyed
Bound'ys of Mil'y Res. Connections	Henry A. Hay	May 2d 1874	107 " 55 " 37 5 " 08 " 61	May 20th - June 25 '74 " " "
Exterior Tp. Lines	" " "	" " "	60 " 00 " 64	May 30th - June 18 '74
Connections	" " "	" " "	36 " 89	" " " "

I hereby certify that the above Diagram of the Exterior Boundaries of the Original And Reduced Fort Bridger Military Reservation, and the Exterior lines of fractional Townships 12, 13, 14, 15 and 16 North, Range 113 West, fractional Tps 12 North, Range 114 West, and Townships 13 and 14 North, Range 114 West, All west of the 6th Principal Meridian, in the Territory of Wyoming, and within and bounding the "Useless" Fort Bridger Reservation, is strictly conformable to the field Notes of the survey thereof on file in this office which have been examined and approved.

Surveyor Generals Office
Cheyenne Wyo. August 1st 1874.

Silas Reed
Surr. Genl.