Click Here for Field Notes

460

TOWNSHIP Nº 16 NORTH, RANGE Nº 117 WEST OF THE SIXTH PRINCIPAL MERIDIAN

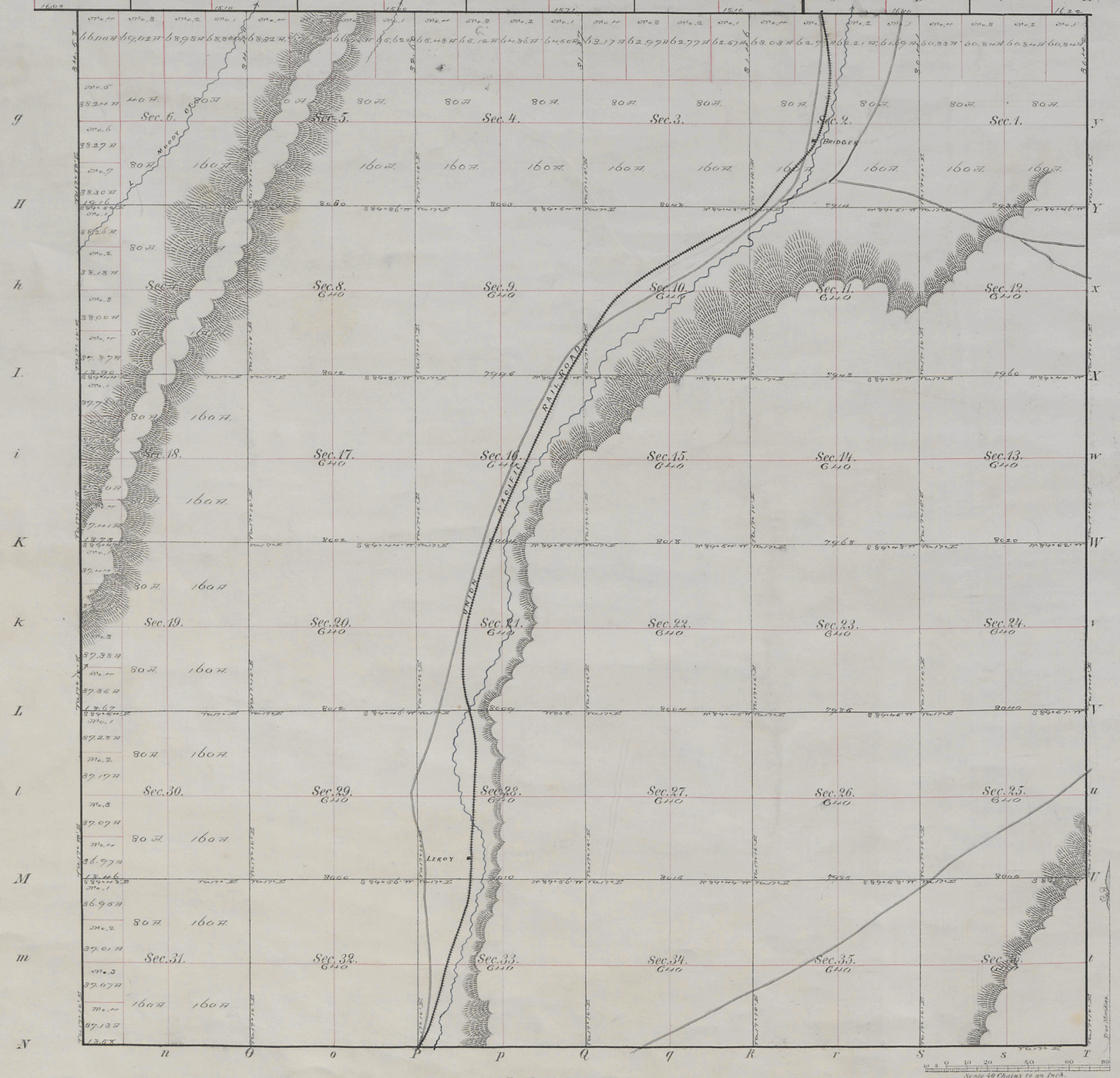

Meanders of

Posts	Courses	Ch.s Lk.s	Posts	Courses	Ch.s Lk.s	Posts	Courses	Ch.s Lk.s

23568.81 Total number of Acres.

Surveys Designated	By Whom Surveyed	Date of Contract	Amount of Surveys M.	Ch.s	Lk.s	When Surveyed
Township lines	Henry A. Hay	July 15th 1874				July 1874
Subdivisions	Henry A. Hay	July 15th 1874	60.	54.	86	Aug. 30th Sep. 30th 94
Connections	Henry A. Hay	July 15th 1874		77.	61	Aug. 30th. Sep. 30th 94

The above Map of Township Nº 16 North of Range Nº 117 West of the Sixth Principal Meridian in Wyoming Territory is strictly conformable to the field notes of the survey thereof on file in this Office, which have been examined and approved

Surveyor Generals Office,
Cheyenne Wyoming
March 17th 1875.

Silas Reed
Surv. Genl.

A. Gast & Co. St. Louis Mo.

Cors. remonumented by State Highway Department 6303

Click Here for Field Notes

ORIGINAL

TOWNSHIPS Nos 15 & 16 NORTH, RANGES Nos 114, 115, 116 & 117 WEST OF THE SIXTH PRINCIPAL MERIDIAN, WYOMING

DEPENDENT RESURVEY OF EXTERIOR LINES

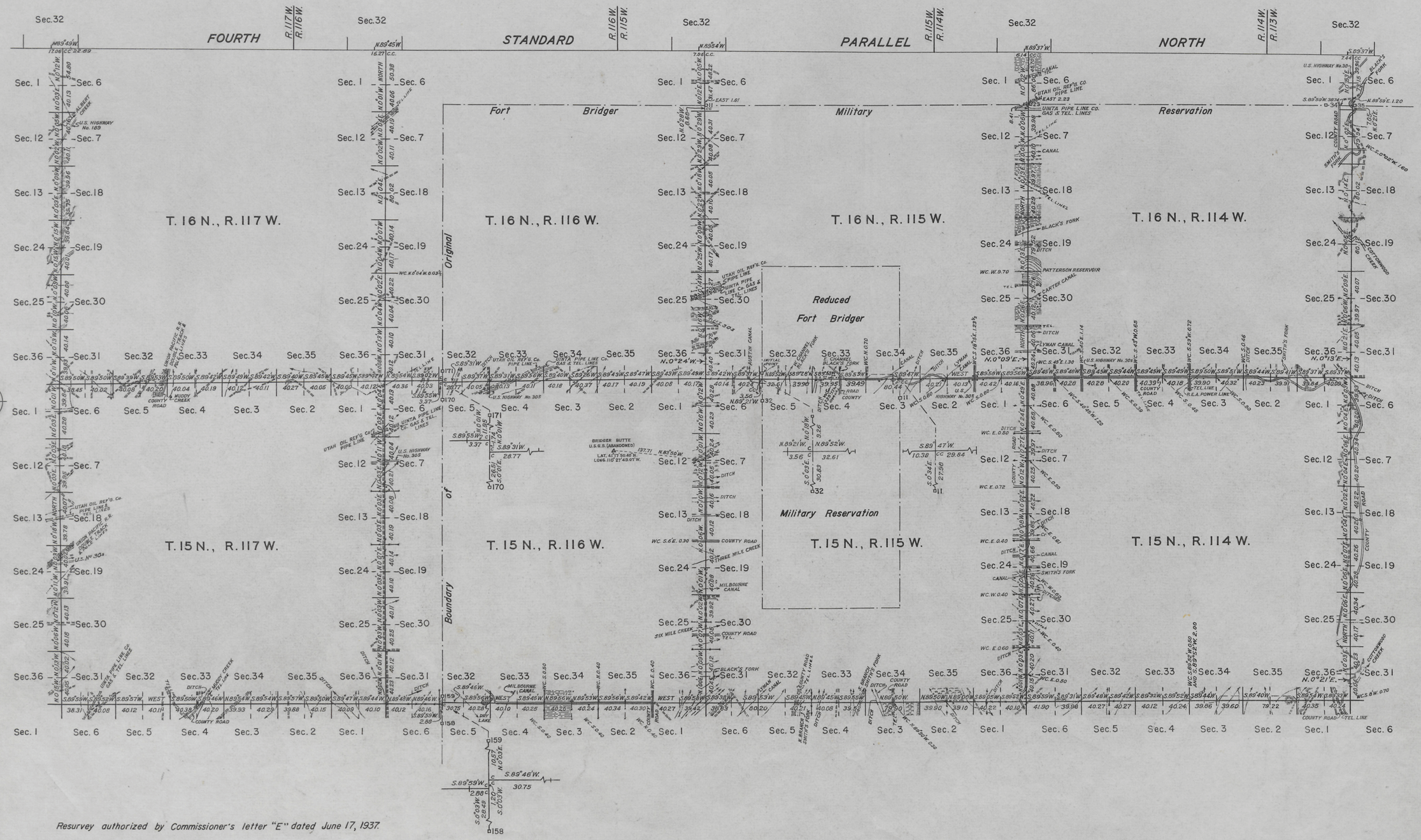

Resurvey authorized by Commissioner's letter "E" dated June 17, 1937.

Scale: 1 inch = 100 chains.

LINES DESIGNATED	BY WHOM SURVEYED	GROUP Nº	DATE OF SPECIAL INSTRUCTIONS	WHEN SURVEYED	
				BEGUN	COMPLETED
Exterior	Ross W. Moor	184	May 15, 1940	May 30, 1940	August 8, 1940

UNITED STATES DEPARTMENT OF THE INTERIOR

GENERAL LAND OFFICE

Denver, Colorado, Aug. 10, 1943.

This plat of Townships Nos. 15 & 16 North, Ranges 114, 115, 116 & 117 West of the Sixth Principal Meridian, Wyoming, is strictly conformable to the field notes of the resurvey thereof which have been examined and approved.

Russell H. Allen
Acting Assistant Supervisor of Surveys.

Washington, D.C., AUG. 23, 1943

The resurvey represented by this plat having been correctly executed in accordance with the requirements of law and the regulations of this office, is hereby accepted.

Thos. A. Hamill
ACTING ASSISTANT COMMISSIONER

RCM

3033

Trans. to Evanston L.O. May 9, 1944

(8)
Indexed

Click Here for Field Notes

417

EXTERIOR LINES

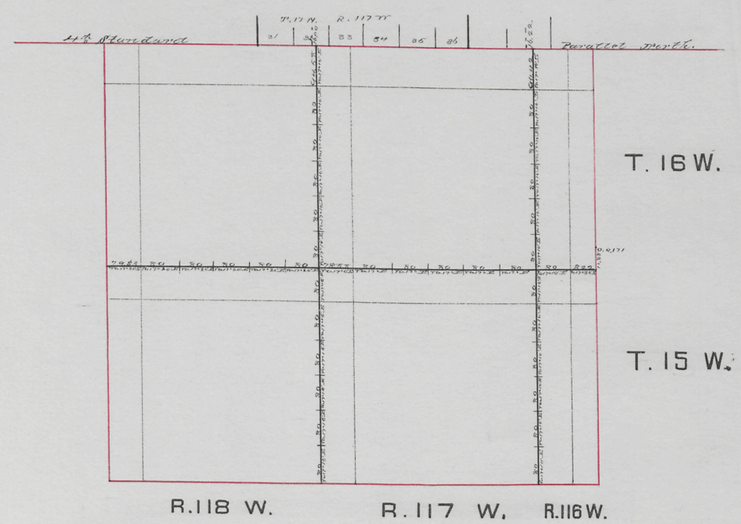

Surveys Designated	By Whom Surveyed	Date of Contract	Amt. of Surveys	When surveyed
Exterior Lines	Henry A. Hay	July 15th 1874	37 " 26 " 63	July 16th-24th 1874
Connection	Henry A. Hay	July 15th 1874	144 " 10	" " " "

I hereby certify that the above Diagram of the Exterior Lines of Tps. 16 and 15 North of Ranges 118, 117 and 116 West, of the 6th P. M. in Wyoming Territory, are strictly conformable to field notes of the survey thereof on file in this office, which have been examined and approved.

Surveyor General's Office
Cheyenne Wyo. Mar. 17th 1875

Silas Reed
Surv. Genl.