Click Here for Field Notes

TOWNSHIP 16 NORTH, RANGE 118 WEST, OF THE SIXTH PRINCIPAL MERIDIAN, WYOMING.

DEPENDENT RESURVEY, SUBDIVISION AND METES AND BOUNDS SURVEY IN SECTION 34

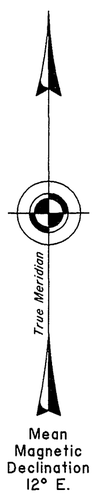

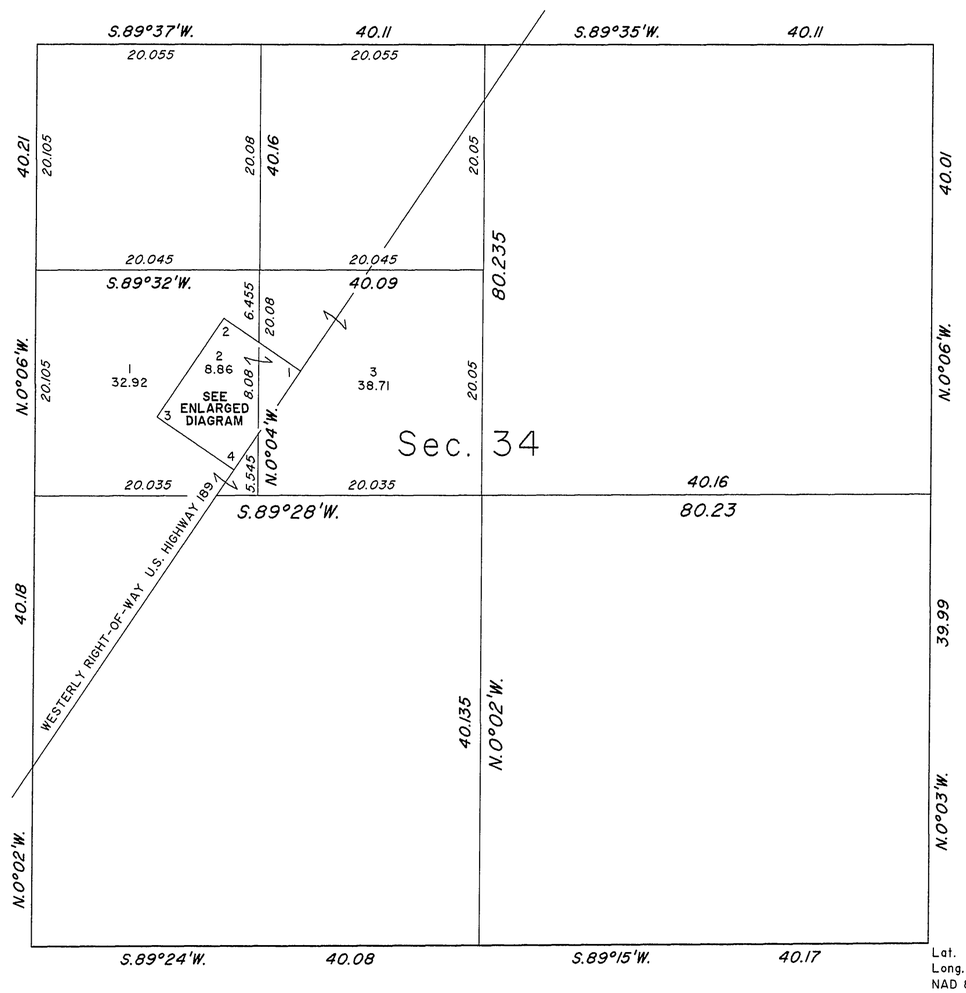

Lat. 41°18'54.911" N.
Long. 110°41'56.137" W.
NAD 83 (CORS 96) (EPOCH 2002)

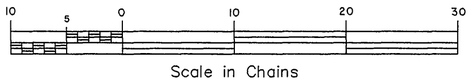

Scale in Chains

A history of surveys is contained in the field notes.

This plat represents the dependent resurvey of a portion of the south boundary, and portions of the subdivisional lines, designed to restore the corners in their true original locations according to the best available evidence, the subdivision of Section 34, and the metes-and-bounds survey of Lot 2, Section 34, T. 16 N., R. 118 W., Sixth Principal Meridian, Wyoming.

Except as indicated hereon, the lotting and areas are as shown on the plat approved November 14, 1874.

Survey executed by Olian T. Shockley, Cadastral Surveyor, beginning July 19, 2010, and completed August 05, 2010, pursuant to Special Instructions and Assignment Instructions dated May 5, 2010, for Group No. 819, Wyoming.

ENLARGED DIAGRAM

(Not to Scale)

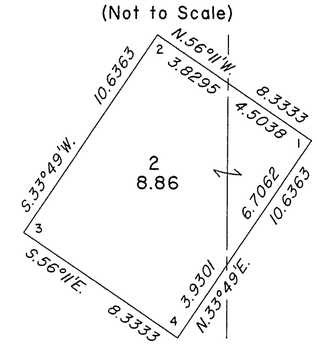

UNITED STATES DEPARTMENT OF THE INTERIOR
BUREAU OF LAND MANAGEMENT

Cheyenne, Wyoming February 24, 2011

This plat is strictly conformable to the approved field notes, and the survey, having been correctly executed in accordance with the requirements of law and the regulations of this Bureau, is hereby accepted.

For the Director

John P. Lee
Chief Cadastral Surveyor for Wyoming

OTS

OFFICIALLY FILED: February 24, 2011