Click Here for Field Notes

No. 30.

TOWNSHIP No. 16 NORTH RANGE No. 120 WEST OF 6TH PRINCIPAL MERIDIAN



Meanders of								
Posts	Courses	Ch.s Lk.s	Posts	Courses	Ch.s Lk.s	Posts	Courses	Ch.s Lk.s

Note. The following additional sections are believed by the Deputy Surveyor to contain coal.

Sections 1, 2, 3, 4, 5, 6, 9, 10, 11, 12, 13, 14, 15, 16, 21, 22, 23, 24, 25, 26, 27, 28, 34, 35 and 36.

Note by the Surveyor General.

The Surveyor General feels well assured that no surface indications are found of the existence of coal in the above named sections, and that they should not be set aside as coal lands. The coal field may extend under them - but if so at great depth, for at the outcrop of the coal strata, the dip is over 50° to the East.

24067.43 Total number of Acres.

Surveys Designated	By Whom Surveyed	Date of Contract	Amount of Surveys M.	Ch.s	Lk.s	When Surveyed
Township lines	W. O. Downey	July 10th 1871				
Subdivisions	Mortimer W. Grant	July 10th 1871	61	22	02	Oct. 9th 17th 1871
Connections			77	76		

The above Map of Township No. 16 North of Range No. 120 West of 6th Principal Meridian in Wyoming Territory is strictly conformable to the field notes of the survey thereof on file in this Office, which have been examined and approved.

Surveyor Generals Office.
Cheyenne Wyo. Dec. 27th 1871.

Silas Reed
Sur. Gen.l

Click Here for Field Notes

EXTERIOR LINES

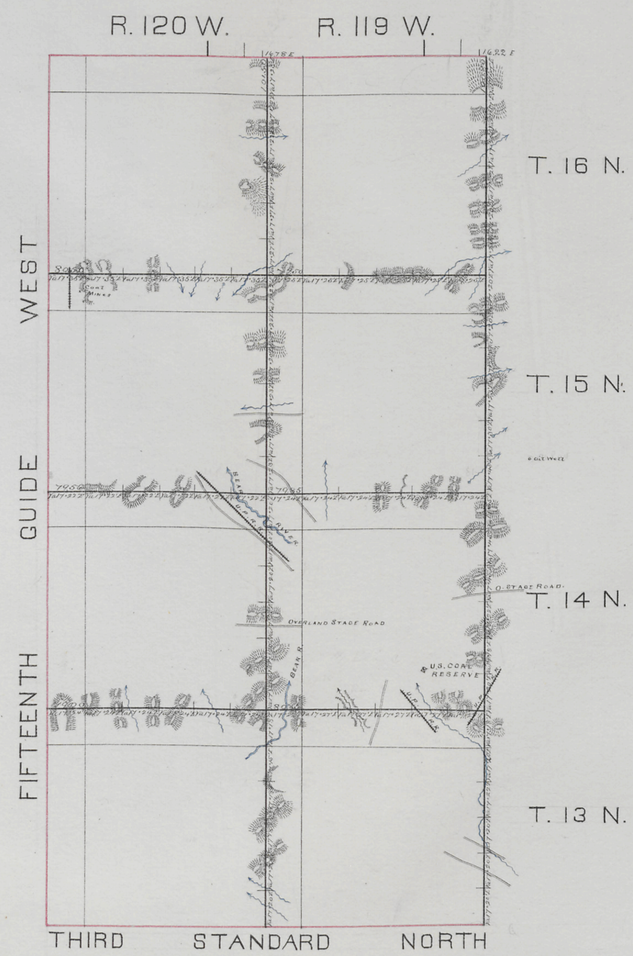

Surveys Designated	By Whom Surveyed	Date of Contract	Amt of surveys	When Surveyed
Exterior Lines	Wm. O. Downey	July 10th 1871	84 89 56	Sept–Oct 1871
Connections			33 00	

I hereby certify that the above Diagram of the Exterior Lines of Townships 13, 14, 15 and 16 North, of Ranges 119 and 120 West of 6th Principal Meridian, in Wyoming Territory, is strictly conformable to the field notes of the Survey thereof on file in this Office, which have been examined and approved.

Surveyor General's Office
Cheyenne Wyo. Dec. 27 1871

Silas Reed
Sur. Genl.

0010 Click Here for Field Notes

Indexed

15TH GUIDE WEST.

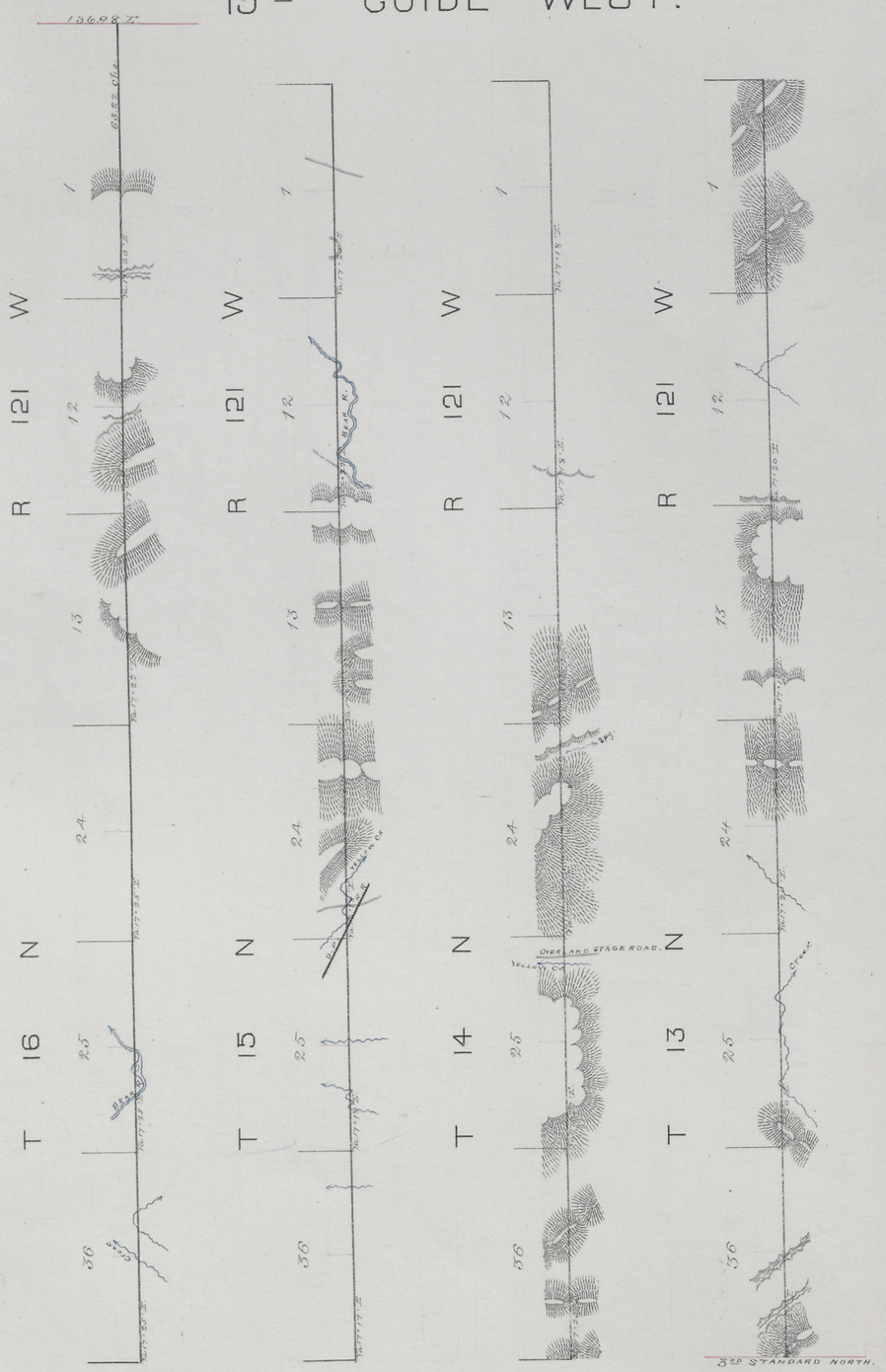

14TH GUIDE WEST.

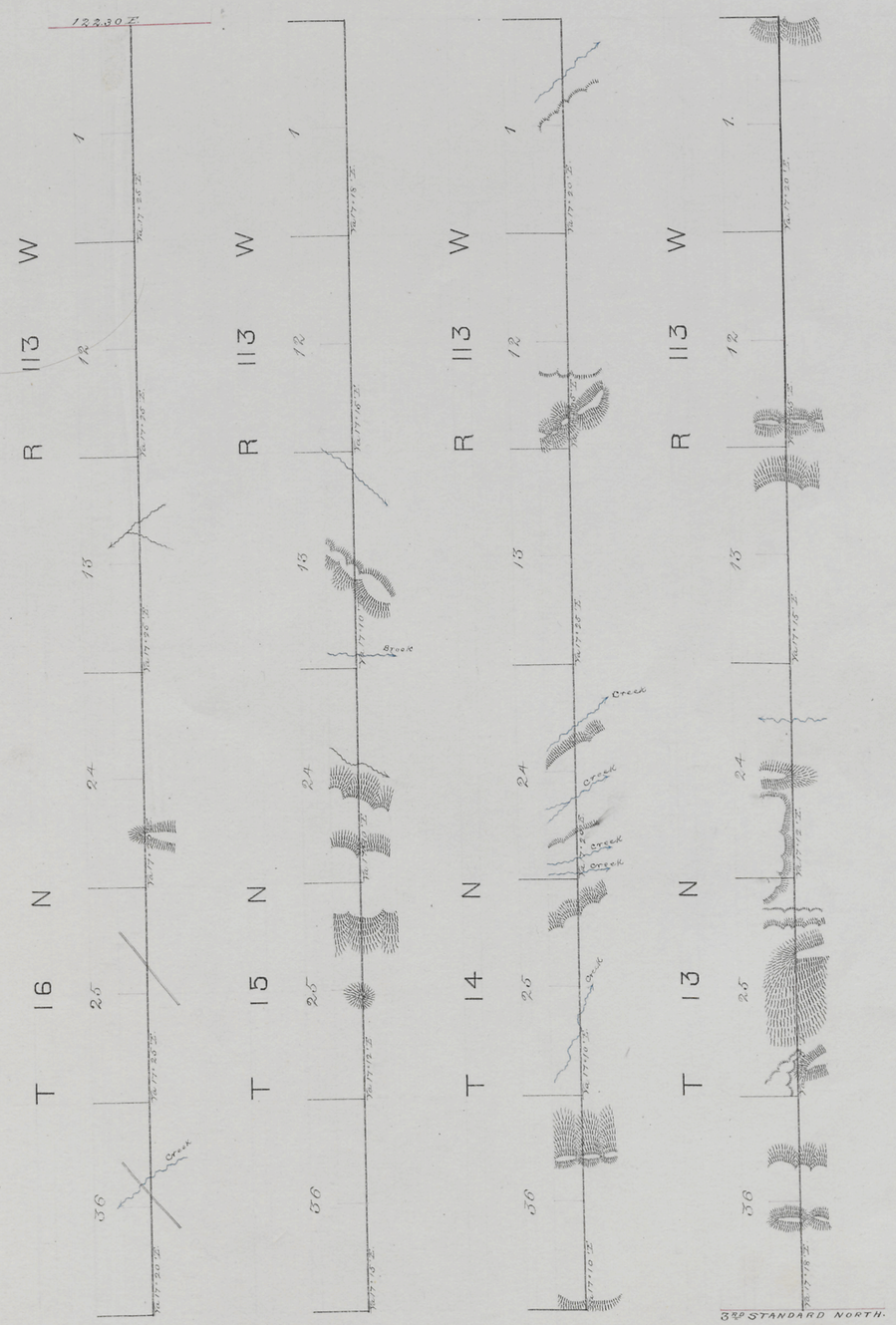

Surveys Designated	By Whom Surveyed	Date of Contract	Amt. of Surveys	When Surveyed
14th Guide Merid. West	N. O. Downey	July 10th 1871	24 Miles	Aug. 17-23 1871
15th Guide Merid. West	N. O. Downey	July 10th 1871	24 . 23 . 22	Sep. 9-13 1871.

I hereby certify that the above Diagram of 14th and 15th Guide Meridians West of 6th Principal Meridian, in Wyoming Territory is strictly conformable to the field notes of the survey thereof, on file in this Office, which have been examined and approved.

Surveyor General's Office,
Cheyenne Wyo. Dec. 27th 1871.

Silas Reed
Sur. Gen.