(6) **Click Here for Field Notes**

71

218

TOWNSHIP Nº 17 NORTH RANGE Nº 116 WEST OF 6TH PRINCIPAL MERIDIAN

G f F e E d D c C b B a A

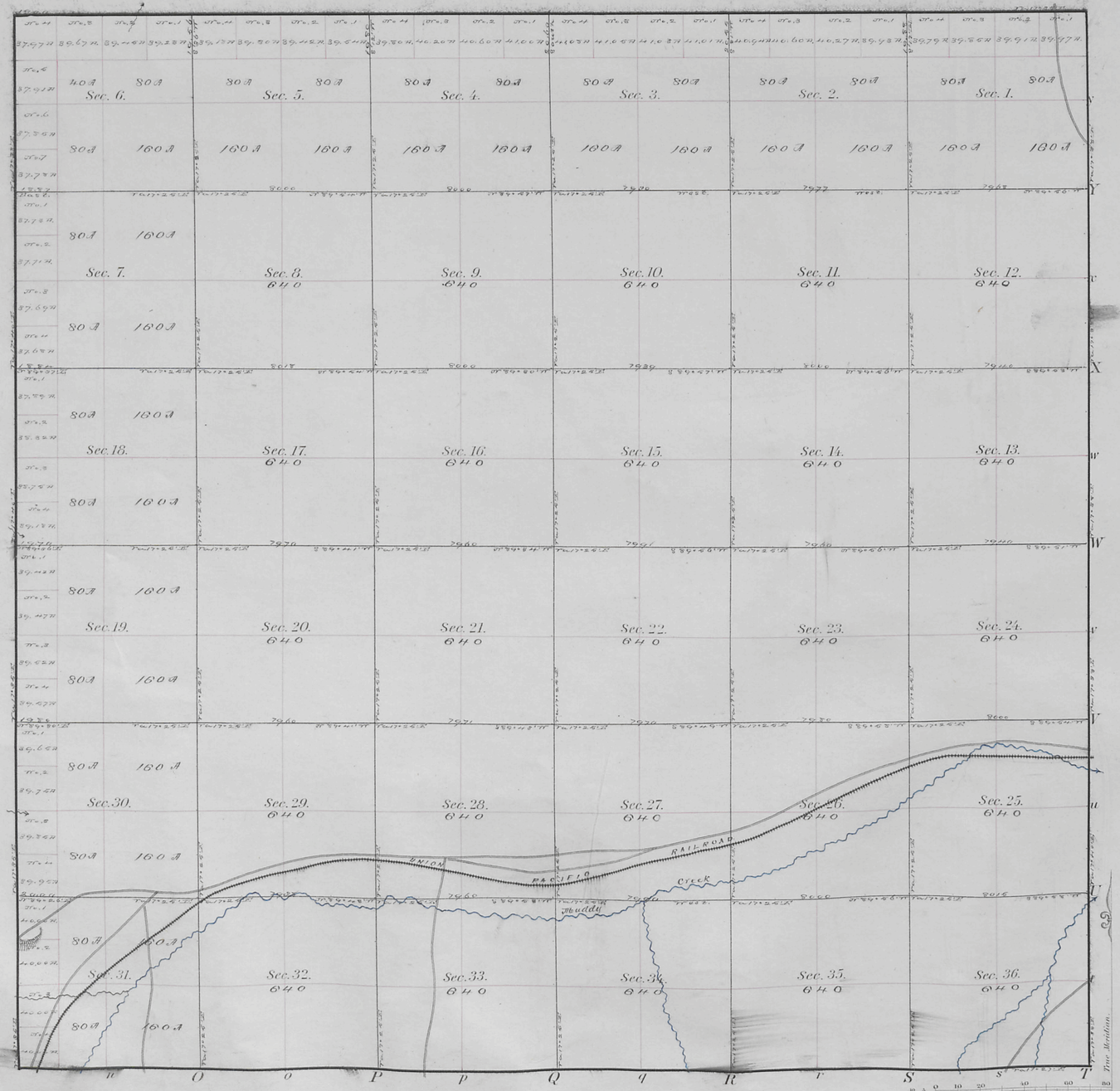

Meanders of								
Posts	Courses	Ch.s Lk.s	Posts	Courses	Ch.s Lk.s	Posts	Courses	Ch.s Lk.s

22908.88 Total number of Acres.

Surveys Designated	By Whom Surveyed	Date of Contract	Amount of Surveys	When Surveyed
			M. Ch.s Lk.s	
Township lines	William O. Ramsay	June 21st 1873		September 1872
Subdivisions	Whitney and Grant	April 22nd 1874	89 - 71 - 37	June 15th 17th 1874

The above Map of Township No 17 North of Range No 116 West of the 6th Principal Meridian in Wyoming Territory is strictly conformable to the field notes of the survey thereof on file in this Office, which have been examined and approved.

Surveyor Generals Office
Cheyenne Wyo. July 31st 1874

Silas Reed
Surv. Gen.l

261

17-116

Click Here for Field Notes

6304

ORIGINAL

TOWNSHIPS Nos. 17 & 18 NORTH, RANGES Nos. 114, 115 & 116 WEST OF THE SIXTH PRINCIPAL MERIDIAN WYOMING

DEPENDENT RESURVEY OF EXTERIOR LINES

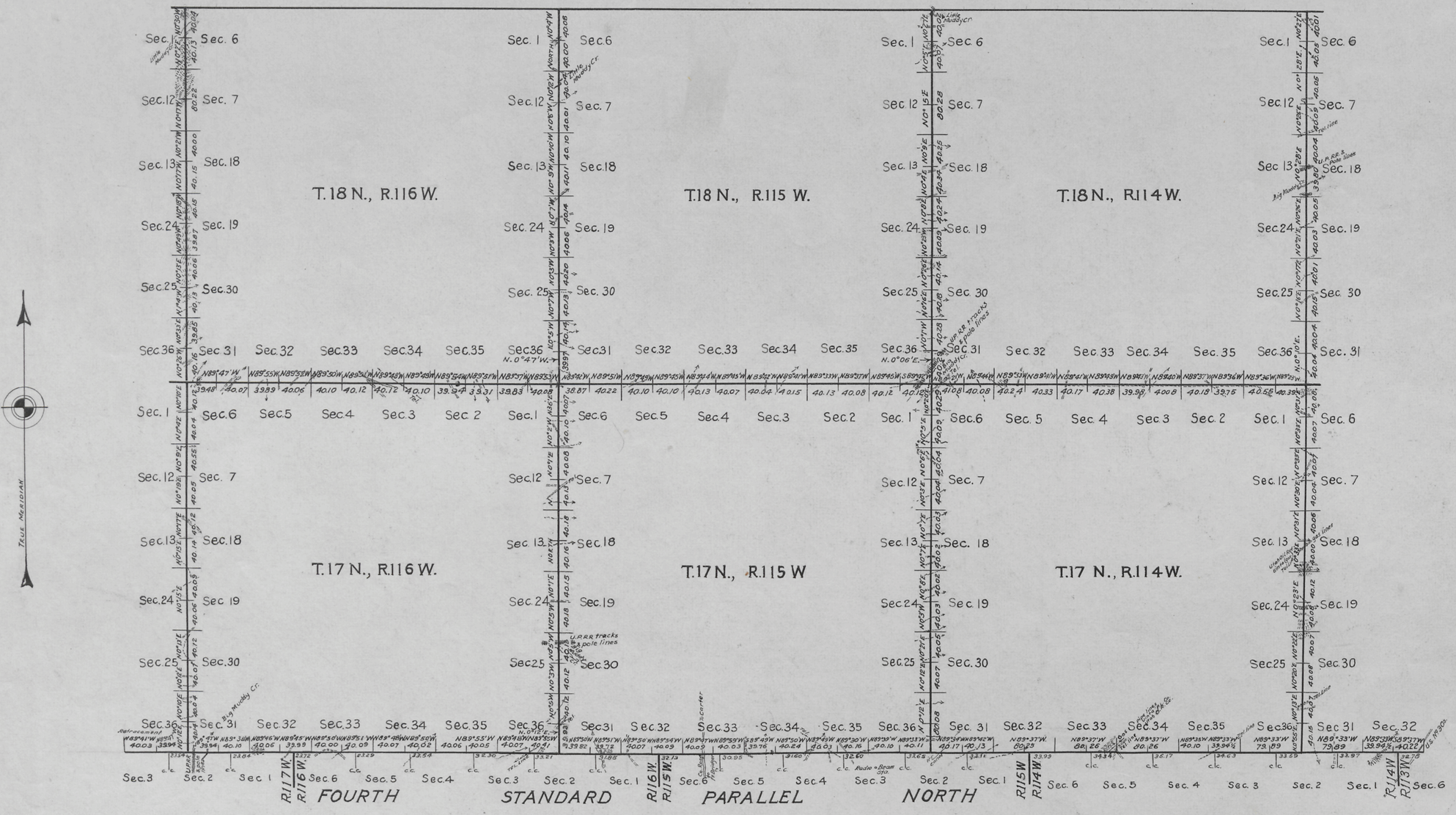

Resurvey authorized by Commissioner's Letter "E" dated June 17, 1937

LINES DESIGNATED	BY WHOM SURVEYED	GROUP No.	DATE OF SPECIAL INSTRUCTIONS	WHEN SURVEYED	
				BEGUN	COMPLETED
Exteriors	Ross W. Moor	184	May 15, 1940	August 9, 1940	October 12, 1940

UNITED STATES DEPARTMENT OF THE INTERIOR

GENERAL LAND OFFICE

Denver, Colorado Aug. 10, 1943

This plat of Townships Nos. 17 & 18 N., Ranges 114 115 & 116 West of the Sixth Principal Meridian, Wyo. is strictly conformable to the field notes of the resurvey thereof which have been examined and approved.

Russell A. Allen
Acting Assistant Supervisor of Surveys

Washington, D.C., AUG. 23, 1943

The resurvey represented by this plat having been correctly executed in accordance with the requirements of law and the regulations of this office, is hereby accepted.

Thos. C. Havell
ACTING ASSISTANT COMMISSIONER

3034

Transmitted to Evanston L.O. May 9, 1944

Click Here for Field Notes

Ret. / Resurvey Notes, All or Part

40 Indexed

4254

53

RESURVEY
TOWNSHIP EXTERIORS

SCALE: 160 CHAINS TO 1 INCH.

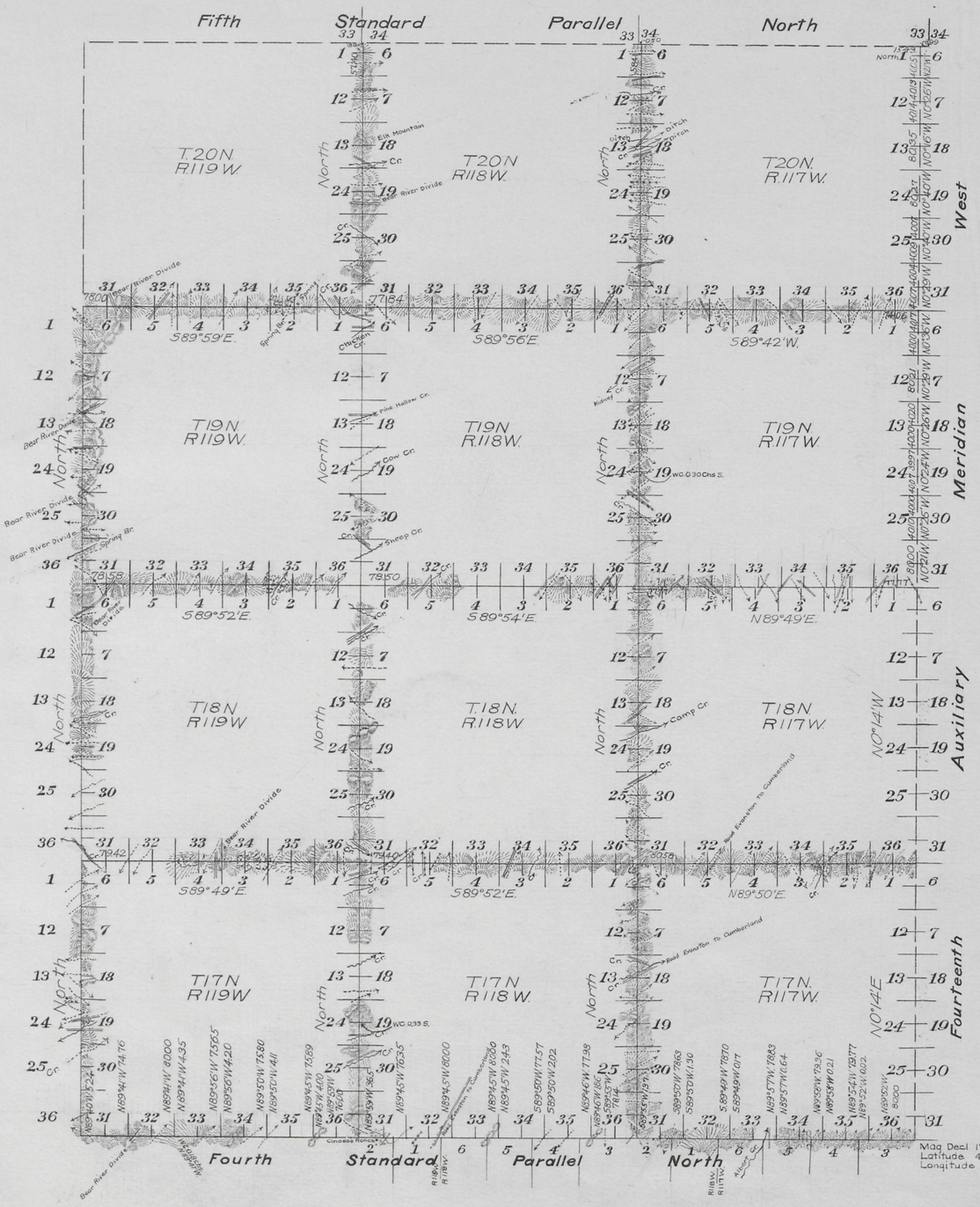

This Plat of the Resurvey
of
The Fourth Standard Parallel North through, Ranges Nos 117, 118 and 119 West, and

The North Boundaries of Townships 17, 18 and 19 North, Range No 117 West, and

The North East and West Boundaries of Townships Nos 17, 18 and 19 North, Ranges Nos 118 and 119 West, and

The East and West Boundaries of Township 20 North, Range No 118 West and
The Retracement of
The Fourteenth Auxiliary Meridian West through Townships 17, 18, 19 and 20 North, between Ranges Nos 116 and 117 West of the
Sixth Principal Meridian, Wyoming,
is strictly conformable to the field notes of the resurvey thereof by
Johnson and Voigt, U.S.D.S.
under their Contract No 337
dated June 8, 1909
which have been examined, approved and filed in this office.
U.S. Surveyor General's Office,
Cheyenne, Wyoming,
March 14, 1911.

Alphen P. Johnson
Surveyor General.

Surveys Designated	Amount Mls.	Chs.	Lks.	When Surveyed
Standard Lines Resurveyed	18	00	00	July 3, 1909 – July 11, 1909
Standard Lines Retraced	23	57	56	July 4, 1909 – Aug 12, 1909
Connecting Lines		27	29	July 1, 1909 – Oct 16, 1909
Township Lines	119	19	96	July 11, 1909 – Oct 16, 1909

2457

W.C.H.

AMT

Accepted by the Acting Commissioner in his letter "E" Sept. 21, 1911

(6)
Indexed

Click Here for Field Notes | Retracement Notes, All or Part

64

271

EXTERIOR LINES.

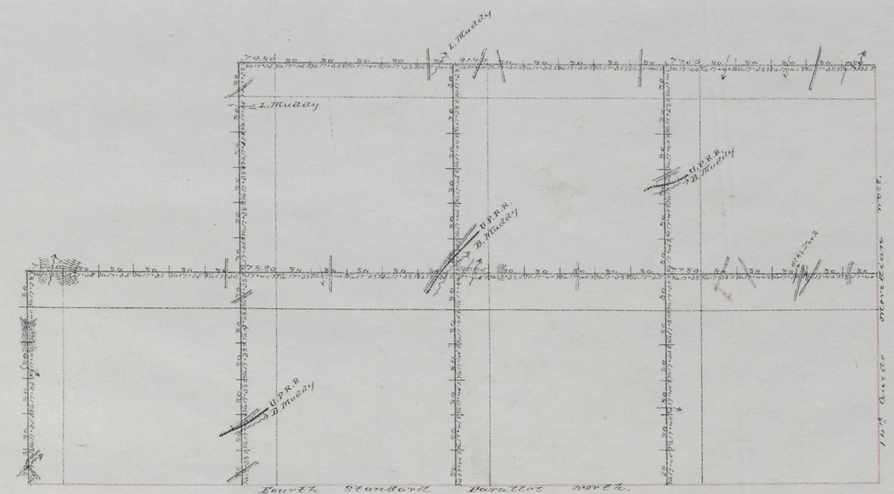

Surveys Designated	By Whom Surveyed	Date of Contract	Amt. of Surveys	When Surveyed
Exterior Lines	William O. Murray	March 21st 1873	88 " 26 " 76	May 26th Sept. 9th 1873

I hereby certify that the above Diagram of the Exterior Lines of Tps. 17 and 18 North, Ranges 113, 114 and 115 West and Tp. 17 N. Rg. 116 West of the 6th P. M. in Wyoming Territory, is strictly conformable to the field Notes of the Survey thereof on file in this office, which have been examined and approved.

Surveyor Generals Office
Cheyenne Wyo. Nov. 21st 1873.

Silas Reed
Surv. Genl.

0022

Click Here for Field Notes

Retracement Notes, All or Part

Indians

FOURTH STANDARD PARALLEL NORTH



Surveys Designated	By Whom Surveyed	Date of Contract	Amt of Surveys	When Surveyed
4th Standard Par.	Nathan P. Cook	August 30th 1870	48 Miles	Jan. 5th-14th 1871

I hereby certify that the above Map of the 4th Standard Parallel North of the Colorado Base Line, Between Ranges 112 and 121 West of the 6th Principal Meridian, in Wyoming Territory, is strictly conformable to the field notes of the survey thereof on file in this Office, which have been examined and approved.

Surveyor Generals Office.
Cheyenne W. T. Feby. 18th 1871

Silas Reed
Surv. Gen.