41

Click Here for Field Notes

18

417

(4-675a)

Resurvey Township No. 17 North, Range No. 121 West of the Sixth Principal Meridian, Wyoming.

G	f	F	e	E	d	D	c	C	b	B	a	A	
g		Sec. 6		Sec. 5		Sec. 4		Sec. 3		Sec. 2		Sec. 1	y
H													Y
h		Sec. 7		Sec. 8		Sec. 9		Sec. 10		Sec. 11			x
I													X
i		Sec. 18		Sec. 17		Sec. 16		Sec. 15		Sec. 14			w
K													W
k		Sec. 19		Sec. 20		Sec. 21		Sec. 22		Sec. 23			v
L													V
l		Sec. 30		Sec. 29		Sec. 28		Sec. 27		Sec. 26			u
M													U
m		Sec. 31		Sec. 32		Sec. 33		Sec. 34		Sec. 35			t
N													

n O o P p Q q R r S s

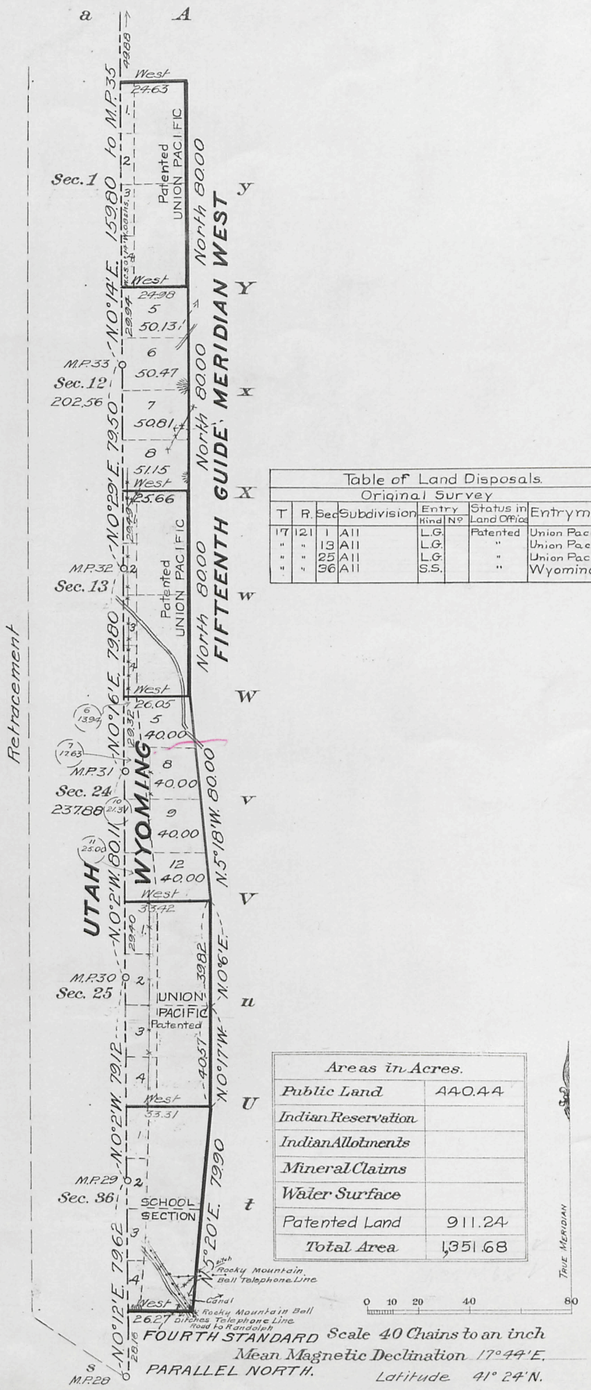

Table of Land Disposals. Original Survey							
T	R.	Sec.	Subdivision	Entry Kind	Entry No.	Status in Land Office	Entryman
17	121	1	All	L.G.		Patented	Union Pacific
"	"	13	All	L.G.		"	Union Pacific
"	"	25	All	L.G.		"	Union Pacific
"	"	36	All	S.S.		"	Wyoming.

Areas in Acres.	
Public Land	440.44
Indian Reservation	
Indian Allotments	
Mineral Claims	
Water Surface	
Patented Land	911.24
Total Area	1,351.68

FOURTH STANDARD PARALLEL NORTH. Scale 40 Chains to an inch

Mean Magnetic Declination 17°44'E.

Latitude 41° 24'N.

Longitude 111° 03'W.

Surveys Designated.	By Whom Surveyed.	Contract No.	Contract Date	Amount of Surveys Mls.	Amount of Surveys chs.	Amount of Surveys lks.	When Surveyed. Begun.	When Surveyed. Completed.
Resurvey N.E. & S. Township Lines	Newell J. Burnham	338	June 8, 1909	6	51	19	July 13, 1909	Aug. 30, 1909
Resurvey Subdivision Lines	Newell J. Burnham	338	June 8, 1909	1	63	42	Aug. 3, 1909	Aug. 7, 1909
Connections	Newell J. Burnham	338	June 8, 1909	1	66	64	Aug. 3, 1909	Aug. 7, 1909
Retracement W. Boundary Wyoming	Newell J. Burnham	338	June 8, 1909	5	79	91	Aug. 4, 1909	Aug. 5, 1909
W. Boundary Wyoming	A.V. Richards	GLO	May 29, 1873	6	1	26	June 6, 1874	June 8, 1874

Resurvey

The above map of Township No. 17 North Range No 121 West of the Sixth Principal Meridian Wyoming is strictly conformable to the field notes of the re-survey thereof on file in this office, which have been examined and approved.

U.S. Surveyor General's Office,
Cheyenne, Wyoming, October 2, 1911.

Stephen P. Norman
Surveyor General.

W(copy)

WCH

Accepted by the Hon. Commissioner in letter "E" May 11, 1912.
Duplicate plat mailed Evanston Office May 17, 1912.

414A

17-121

(9)

Click Here for Field Notes

476

6

TOWNSHIP Nº 17 NORTH, RANGE Nº 121 WEST OF THE SIXTH PRINCIPAL MERIDIAN

G	f	F	e	E	d	D	c	C	b	B	a	A
g	Sec. 6.		Sec. 5.		Sec. 4.		Sec. 3.		Sec. 2.			
H												
h	Sec. 7.		Sec. 8.		Sec. 9.		Sec. 10.		Sec. 11.			
I												
i	Sec. 18.		Sec. 17.		Sec. 16.		Sec. 15.		Sec. 14.			
K												
k	Sec. 19.		Sec. 20.		Sec. 21.		Sec. 22.		Sec. 23.			
L												
l	Sec. 30.		Sec. 29.		Sec. 28.		Sec. 27.		Sec. 26.			
M												
m	Sec. 31.		Sec. 32.		Sec. 33.		Sec. 34.		Sec. 35.			
N	n	O	o	P	p	Q	q	R	r	S	s	T



Meanders of

Posts	Courses	Chs Lks	Posts	Courses	Chs Lks	Posts	Courses	Chs Lks

1592.84 Total number of Acres.

Surveys Designated	By Whom Surveyed	Date of Contract	Amount of Surveys	When Surveyed
			M. Chs. Lks.	
N. Township line	Medary & Grant	July 7th 1875	0 . 33 . 11	July 21st 1875
Subdivisions	Medary & Grant	July 7th 1875	2 . 5 . 64	July 23rd 1875
Connections	" " "	" " "	1 . 68 . 11	" " "
4th Stand'd Parallel N.	Medary & Grant	July 7th 1875	33 . 20	July 16th 1875
15th Guide Meridian W.	Medary & Grant	July 7th 1875	6 . 00 . 00	July 16th 1875
W. Boundary of Wyoming	A. V. Richards	May 29th 1873	6 . 2 . 36	June 8th & 9th 1874.

A. Gast & Co. St. Louis, Mo.

The above Map of Township Nº 17 North of Range Nº 121 West of the Sixth Principal Meridian in Wyoming Territory is strictly conformable to the field notes of the survey thereof on file in this Office, which have been examined and approved

Surveyor Generals Office,
Cheyenne Wyoming
January 6th 1876.

Edw. C. David
Surv. Genl

414

Cane
17-121

Click Here for Field Notes | Ret. / Resurvey Notes, All or Part

41

1978

12

RESURVEY
TOWNSHIP EXTERIORS

Scale: 160 Chains to 1 inch

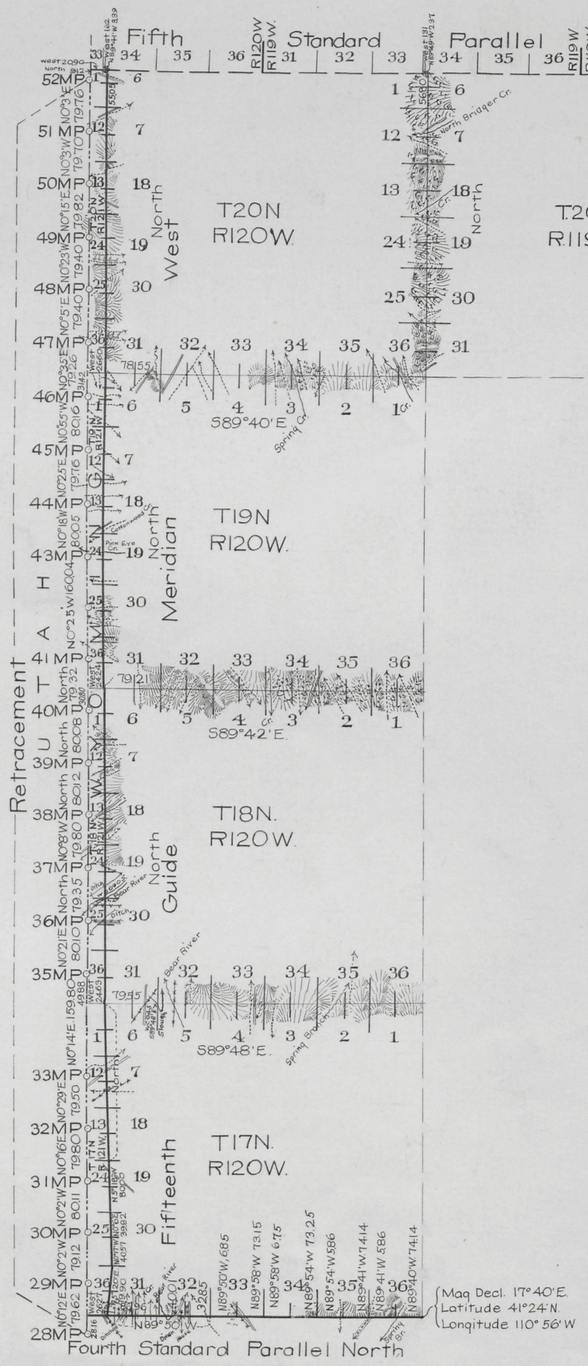

This Plat
of the Resurvey
of the
Fourth Standard Parallel North through Ranges 120, and 121W, Fifteenth Guide Meridian West through Townships 17, 18, 19 and 20 N., North Boundaries of Townships 17, 18 and 19 North, Ranges 120 and 121 W., and West Boundary of T. 20 N. R. 119 W. of the Sixth Principal Meridian, Wyoming, and
of the Retracement
of the
West Boundary of Wyoming from Mile Post 28 to Mile Post 52 is strictly conformable to the field notes of the resurvey thereof
by
Newell J. Burnham, U.S.D.S.
under his
Contract Nº 338,
dated June 8, 1909,
which have been examined, approved and filed in this office.

U.S. Surveyor General's Office,
Cheyenne, Wyoming,
October 2, 1911.

Stephen B. Stamm
Surveyor General

Surveys Desiqnated	Amount Mls.	Chs	Lks.	When Surveyed
Standard Lines Retraced	6	26	09	July 10-July 12, 1909
Standard Lines Resurveyed	30	01	43	July 13-Sept 15, 1909
Connecting Lines	1	68	95	July 13-Oct 5, 1909
State Line Retraced	23	74	07	Aug 4-Oct 4, 1909
Township Lines	24	49	58	July 15-Oct 5, 1909

J. Copy.

WCH

1440

Accepted by the Hon. Commissioner in his letter "E"
May 11, 1912

Click Here for Field Notes

(8) Indexed

466

73

15TH GUIDE MERIDIAN WEST



Survey Designated	By Whom Surveyed	Date of Contract	Amount of Survey M. Chs. Lks.	When Surveyed
15th Guide Merid.n W.	Medary & Grant	July 7th 1875.	23 - 56 - 00	July 16-20th 1875.
Connections.	" "	" " "	14. - 95.	" " "

I hereby certify that the above Diagram of the 15th Guide Meridian West of the 6th Principal Meridian between the 4th and 5th Standard Parallels North in Wyoming Territory, is strictly conformable to the field notes of the Survey thereof on file in this office which have been examined and approved.

Surveyor Generals office,
Cheyenne Wyo. Jany. 6th 1876.

Edw. C. David
Surv.r Gen.l

406

(8) Indexed

Click Here for Field Notes

465

Comp'd



Surveys Designated	By Whom Surveyed	Date of Contract	Amt. of Surveys Mi.	Chs.	Lks.	When Surveyed.
3rd Stand. Par'l N.	Medary & Grant	July 7th 1875	2	9	74	August 5th 1875.
Connections	" "	" " "	"	11	4	" " "
4th Stand. Par'l N.	Medary & Grant	July 7th 1875	"	33	20	July 16th 1875.
Connections	" "	" " "	"	28	34	" " "

I hereby certify that the above Diagram of the 3rd and 4th Standard Parallel's North, from the 15th Guide Meridian West to their intersection with the West Boundary of Wyoming Territory, is strictly conformable to the field notes of the survey thereof on file in this Office, which have been examined and approved.

Surveyor General's Office.
Cheyenne Wyo. Jany. 6th 1876.

Edw. C. David
Sur'r. Gen'l.

Click Here for Field Notes

Retracement Notes, All or Part

EXTERIOR LINES.

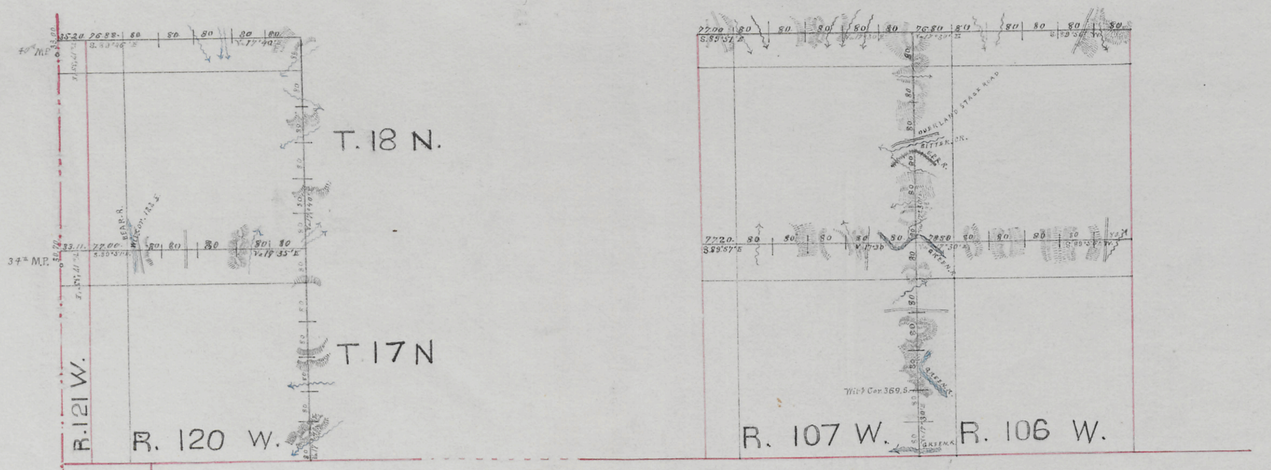

Surveys Designated	By Whom Surveyed	Date of Contract	Amount of Surveys Mls. Chs. Lks.	When Surveyed
Exterior Lines.	Medary & Grant	July 7th 1875.	73 " 22 " 04.	July 16-Sept 21 1875
Connections	" " "	" " "	7 " 39 " 80	" " "

I hereby certify that the above Diagram of the Exterior Lines of Township 12 North Range 116 West, Townships 13, 14, 15, 16, 17 and 18 North Range 121 West, and Townships 17 and 18 North, Ranges 106, 107, and 120 West of the 6th Principal Meridian in Wyoming Territory is strictly conformable to the field notes of the survey thereof on file in this Office which have been examined and approved.

Surveyor Generals office,
Cheyenne Wyo. January 6th 1876.

Edw. C. David
Surv. Genl.

Click Here for Field Notes

No. 2

WEST BOUNDARY OF WYOMING

LONGITUDE 34 WEST

From mile-post No. 30 *to mile-post No.* 58

Scale 2 miles to an inch. Magnetic Variation East

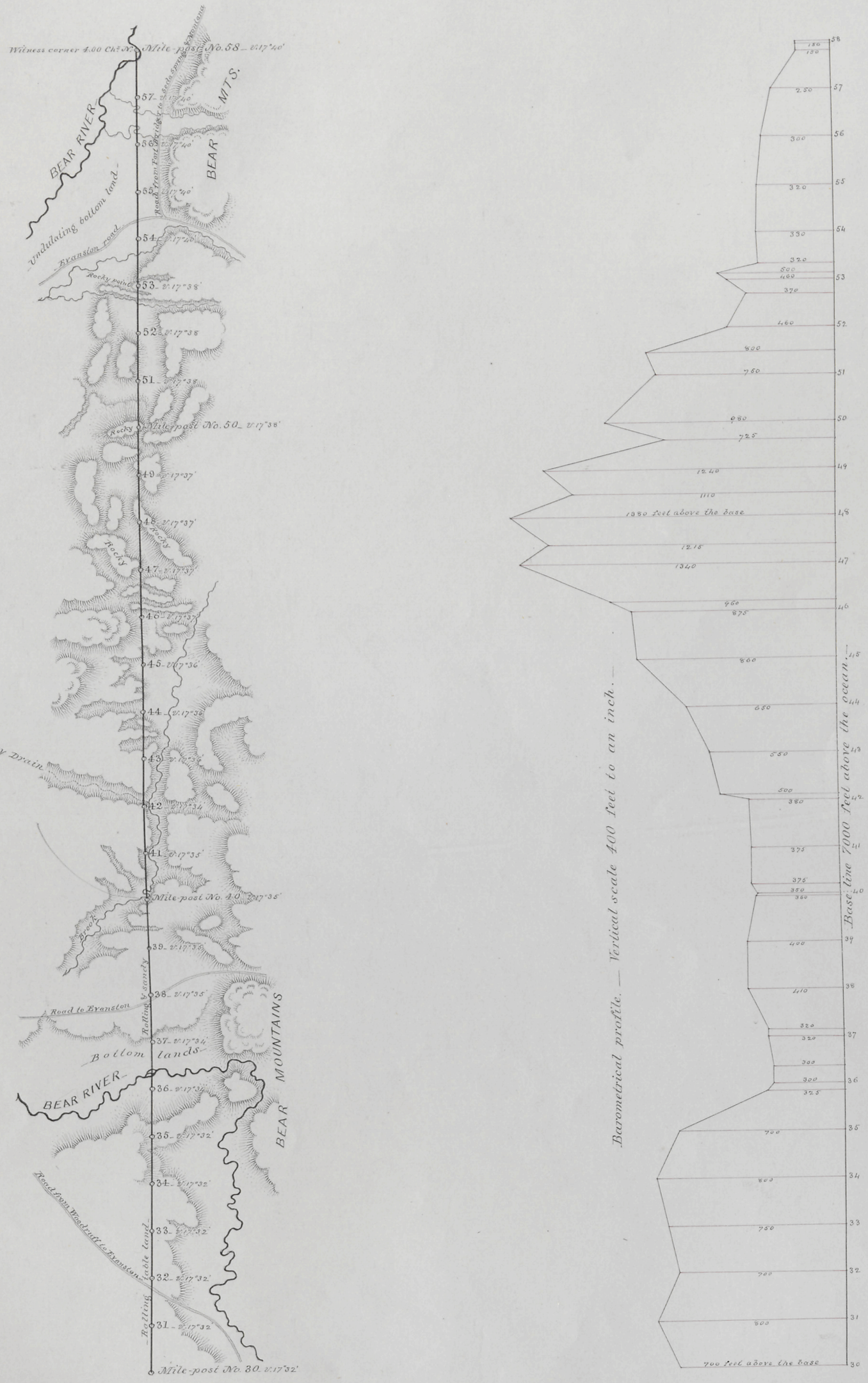

I Hereby Certify, *that the above map is a correct representation of so much of the survey of the West Boundary of Wyoming, as extends from mile-post No.* 30 *to mile-post No.* 58, *as surveyed and marked by me, under Contract from the Commissioner of the General Land Office, dated* May 29th 1873.

A. W. Richards

U. S. Astronomer and Surveyor.

45

Click Here for Field Notes

No. 1.

WEST BOUNDARY OF WYOMING

LONGITUDE 34 WEST

From Initial Monument to mile-post No. 30.

Scale 2 miles to an inch. Magnetic Variation East

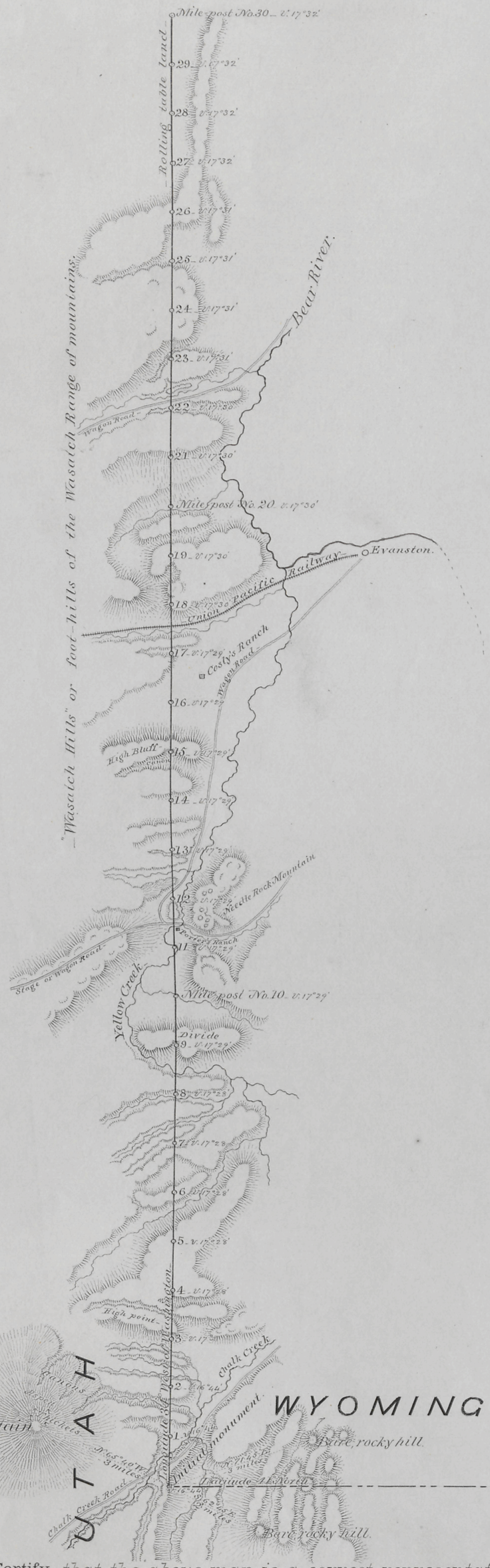

Barometrical profile. Vertical scale 400 feet to an inch.



I Hereby Certify, *that the above map is a correct representation of so much of the survey of the West Boundary of Wyoming, as extends from Initial Monument to mile-post No 30, as surveyed and marked by me, under Contract from the Commissioner of the General Land Office, dated May 29th 1873*

A. V. Richards

U. S. Astronomer and Surveyor.

5994

44