Click Here for Field Notes

40

55

1538

(4-675a)

Resurvey Township No. 18 North Range No. 117 West of the Sixth Principal Meridian, Wyoming.

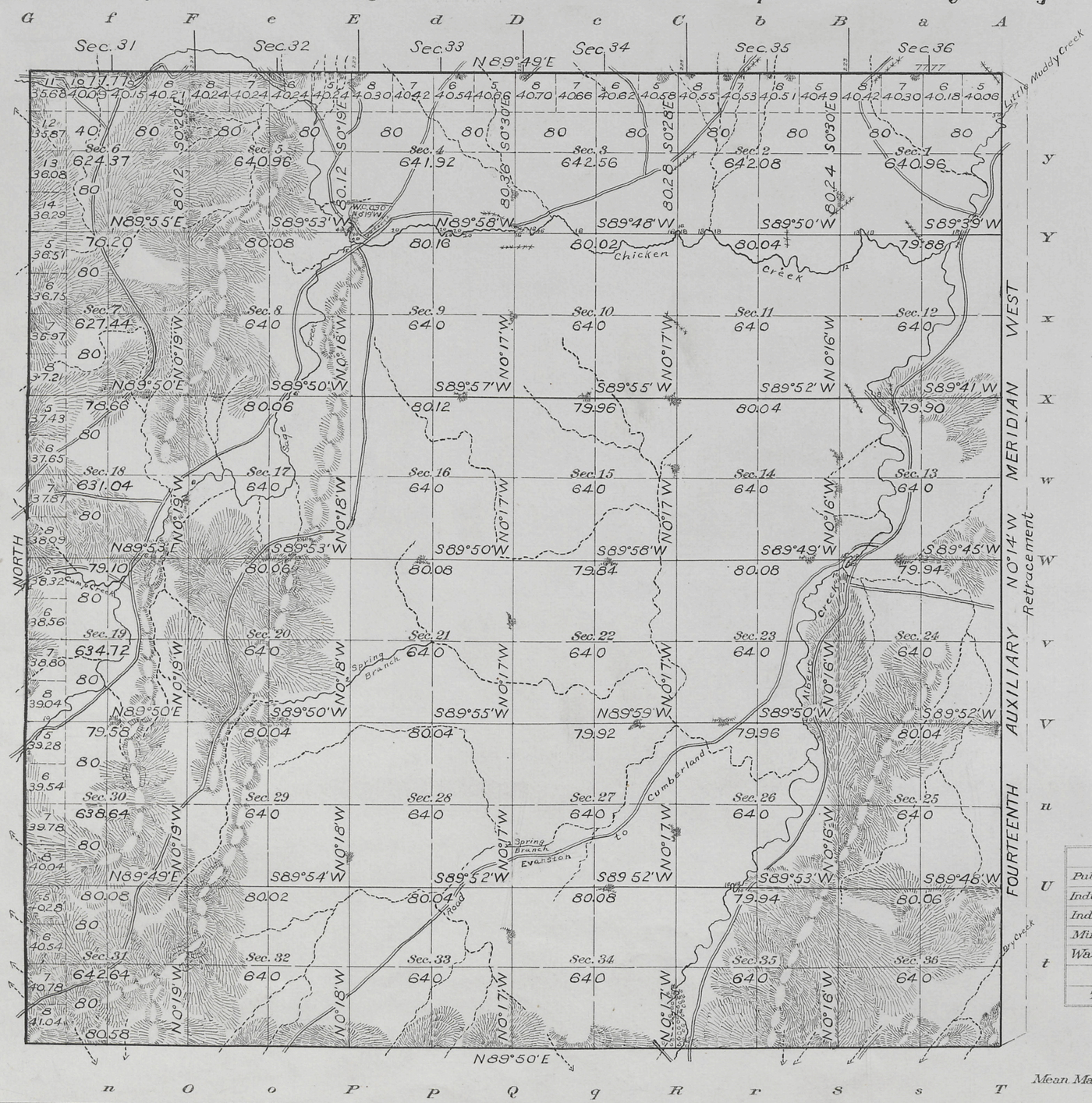

Coal Lands
Sec. 1
Sec. 12
Sec. 13
Sec. 24
Sec. 25
Sec. 36

Areas in Acres.	
Public Land	23007.33
Indian Reservation	
Indian Allotments	
Mineral Claims	
Water Surface	
Total Area	23007.33

Scale 40 Chains to an inch
Mean Magnetic Declination 17° 38' E.
Latitude 41° 29' N.
Longitude 110° 37' W.

Surveys Designated.	By Whom Surveyed.	Contract No.	Contract Date	Amount of Surveys Mls.	chs.	lks.	When Surveyed. Begun.	Completed.
Resurvey N. S. & W Township Lines	Johnson & Voigt	337	June 8, 1909	17	78	35	July 13, 1909	Aug 3, 1909
Retraced E. Township Line	Johnson & Voigt	337	June 8, 1909	6	00	00	July 5, 1909	July 5 1909
Resurvey Subdivision Lines	Johnson & Voigt	337	June 8, 1909	59	77	14	July 26, 1909	Aug. 7, 1909
E Township Line	Thomas B. Medary	64	July 6, 1874	6	00	00	July 12, 1874	July 12 1874

The above map of resurvey of Township No. 18 North Range No 117 West of the Sixth Principal Meridian Wyoming is strictly conformable to the field notes of the resurvey thereof on file in this office, which have been examined and approved.

U.S. Surveyor General's Office,
Cheyenne, Wyoming, March 14, 1911.

Stephen P. Hanson
Surveyor General.

1143-A

1143A

Accepted by the Acting Commissioner in his letter "E" Sept. 21, 1911.
Filed in the Evanston Land Office Oct. 2, 1911.

18-117

Click Here for Field Notes

(17)

2

accession no. 1537

TOWNSHIP No. 18 NORTH, RANGE No. 117 WEST of the 6th Principal MERIDIAN.

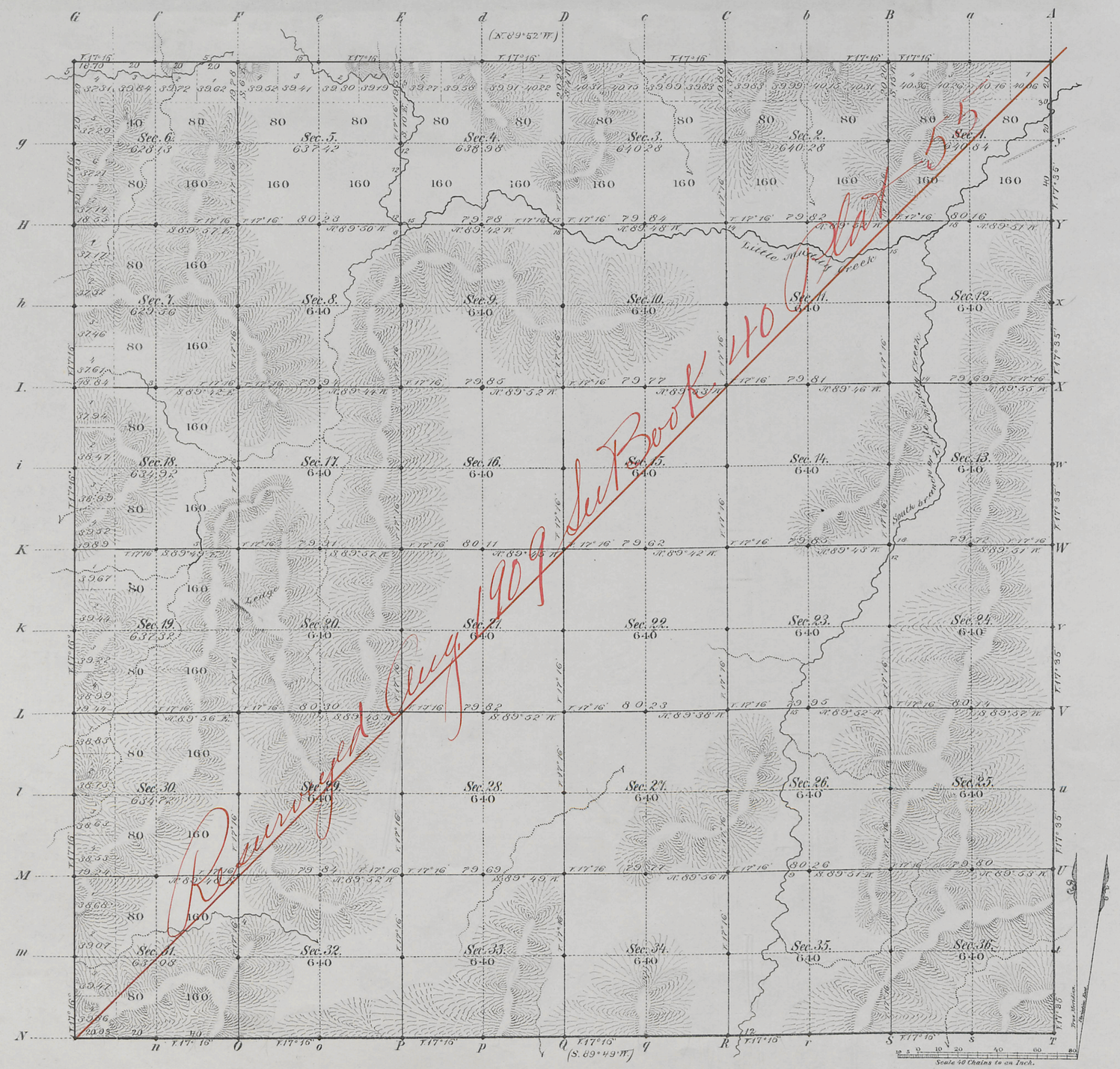

Total number of Acres. 22999.53

	Surveys Designated	By Whom Surveyed	Date of Contract	Amount of Surveys Mls	Chs	Lks	When Surveyed	Magnetic Declination
S. W. & N.	Township lines	W. J. Boland	Sept. 29, 1881	17	76	73	Oct. 29 & 31, 1881	17° 16' East
	Subdivisions	" " "	" " "	59	73	48	Mar. 30–Apr. 5, 1882	" " "
	Connections							
	E. Townships	Thomas B. Medary	July 6, 1874	6	00	00	July 12, 1874	

The above Map of Township No. 18 North, Range No. 117 West of the Sixth Principal Meridian Wyoming Territory is strictly conformable to the field notes of the survey thereof on file in this Office, which have been examined and approved.

Surveyor General's Office,
Cheyenne Wyoming
February 10th 1883.

Edw. C. David
Sur. Genl.

1143

A. Gast & Co., St. Louis, Mo.

Canc
18-117

Click Here for Field Notes

Ret. / Resurvey Notes, All or Part

40 Indexed

4254

53

RESURVEY
TOWNSHIP EXTERIORS

SCALE: 160 CHAINS TO 1 INCH.

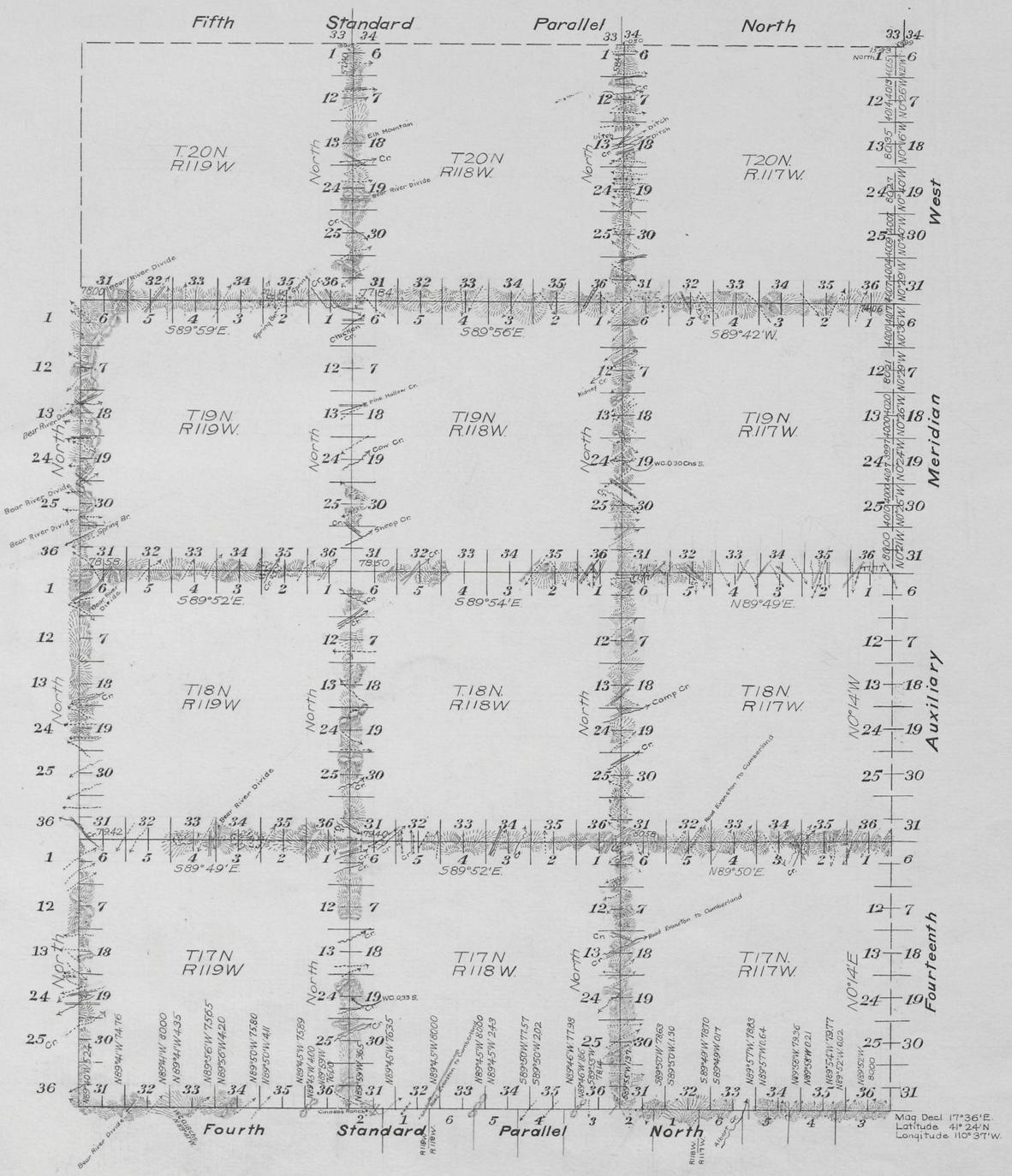

This Plat of the Resurvey
of
The Fourth Standard Parallel North through, Ranges Nos 117, 118 and 119 West, and

The North Boundaries of Townships 17, 18 and 19 North, Range No 117 West, and

The North East and West Boundaries of Townships Nos 17, 18 and 19 North, Ranges Nos 118 and 119 West, and

The East and West Boundaries of Township 20 North, Range No 118 West and
The Retracement of
The Fourteenth Auxiliary Meridian West through Townships 17, 18, 19 and 20 North, between Ranges Nos 116 and 117 West of the
Sixth Principal Meridian, Wyoming,
is strictly conformable to the field notes of the resurvey thereof by
Johnson and Voigt, U.S.D.S.
under their Contract No 337
dated June 8, 1909
which have been examined, approved and filed in this office.
U.S. Surveyor General's Office,
Cheyenne, Wyoming,
March 14, 1911.

Alphen P. Johnson
Surveyor General.

Surveys Designated	Amount Mls.	Chs.	Lks.	When Surveyed
Standard Lines Resurveyed	18	00	00	July 3, 1909 – July 11, 1909
Standard Lines Retraced	23	57	56	July 4, 1909 – Aug 12, 1909
Connecting Lines		27	29	July 1, 1909 – Oct 16, 1909
Township Lines	119	19	96	July 11, 1909 – Oct 16, 1909

2457

Not finished

Accepted by the Acting Commissioner in his letter "E" Sept. 21, 1911

Click Here for Field Notes

(17)
accession no. 1654
Indexed

EXTERIOR LINES.

Scale, 3 miles to 1 inch; Magnetic Variation, East.



Surveys Designated.	By Whom Surveyed.	Date of Contract.	Amount of Surveys. Mls.	Chs.	Lks.	When Surveyed.
Exterior Lines	W. J. Boland	Sept. 29, 1881	89	48	60	Oct. 28 to Nov. 11, 1881
Connections	" " "	" " "		11	01	" " "

I hereby certify that the above diagram of Townships No. 17, 18, 19, & 20 North, Ranges No. 117, 118 W. & T. 17, 18 & 19 N. R. 119 West of the Sixth Principal Meridian - Wyoming Territory - is strictly conformable to the field notes of the survey thereof, on file in this office, which have been examined and approved.

Surveyor Generals Office,
Cheyenne Wyo.
February 10th 1883

Edw. C. Dawes
Surveyor General.

1178