Click Here for Field Notes

Click Here for Exterior Notes

4072

ORIGINAL

TOWNSHIP No. 42 NORTH, RANGE No. 86 WEST OF THE SIXTH PRINCIPAL MERIDIAN, WYOMING

DEPENDENT RESURVEY

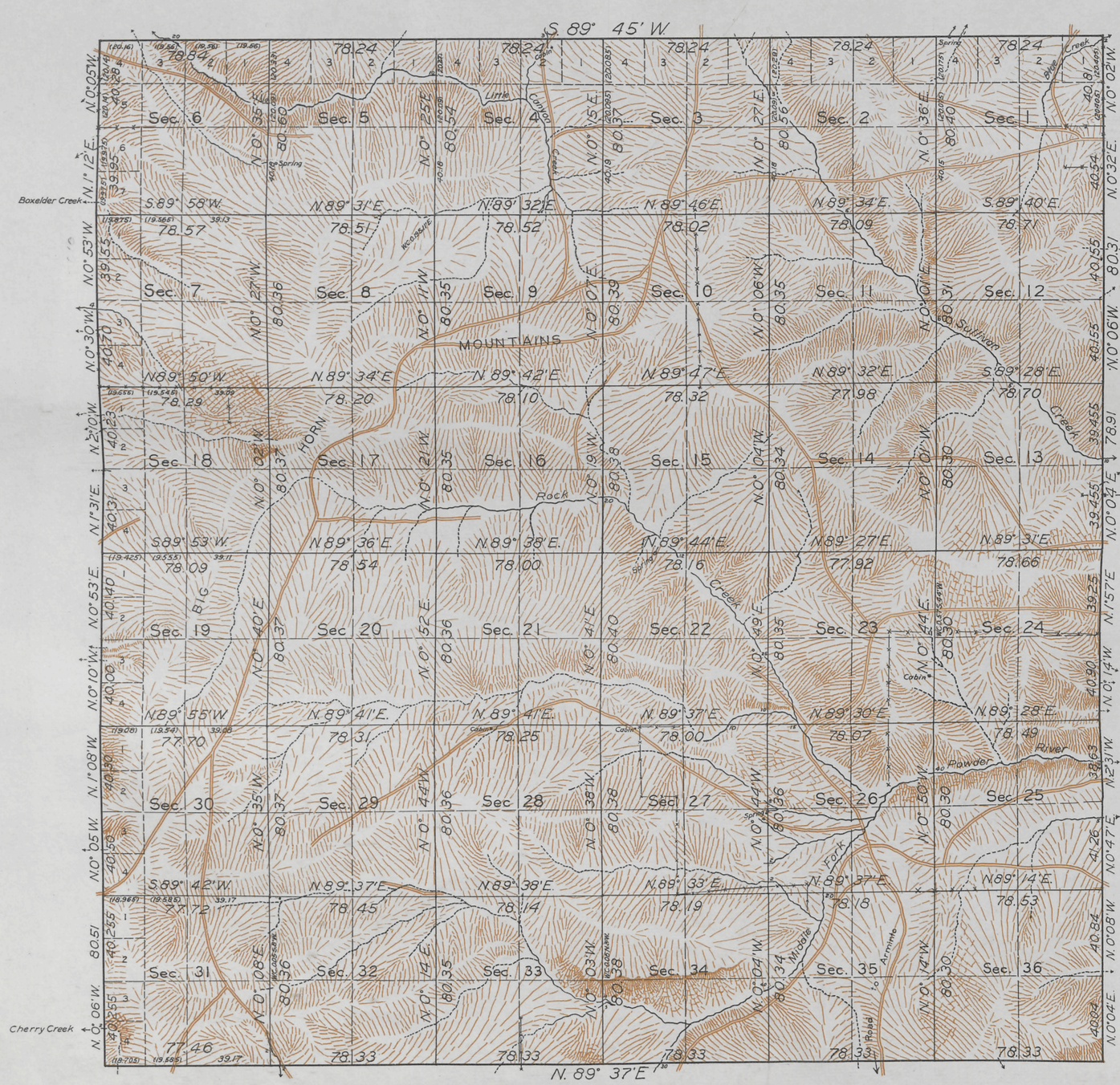

Resurvey authorized by Commissioner's letter "E" dated February 25, 1931

Scale: 40 Chains to an Inch

Area Surveyed 23,038.14 Acres

LINES DESIGNATED	BY WHOM SURVEYED	GROUP No.	GROUP DATE	MILEAGE MLS.	MILEAGE CHS.	WHEN SURVEYED BEGUN	WHEN SURVEYED COMPLETED
Exterior	Clyde W. Atherly	99	June 30, 1931	23	63.77	July 15, 1931	August 31, 1931
Subdivisional	"	"	"	59	38.66	Sept. 1, 1931	Sept. 28, 1931

This plat of the resurvey of Township No. 42 North, Range No. 86 West delineates a retracement and reestablishment of the lines of the original survey as shown upon the plat approved February 16, 1885, in their true original position according to the best available evidence of the position of the original corners; all differences between the measurements shown on the original plat and those derived in the retracement have been distributed proportionally between accepted corners in accordance with surveying rules; reference will be made to the original plat for the showing of the areas and more detailed descriptions of the various smaller subdivisions.

Latitude 43°33'N
Longitude 107°07'W.

Office of U. S. Supervisor of Surveys
Denver, Colorado, April 1, 1932.

The above plat of Township No. 42 North, Range No. 86 West of the Sixth Principal Meridian, Wyoming, is strictly conformable to the field notes of the resurvey thereof which have been examined and approved.

U. S. Supervisor of Surveys

DEPARTMENT OF THE INTERIOR
GENERAL LAND OFFICE
Washington, D. C., September 10, 1932.

The resurvey represented by this plat, having been correctly executed in accordance with the requirements of law and the regulations of this office, is hereby approved.

Assistant Commissioner

AMT

2356-A

Transmitted to Buffalo L.O.
December 23, 1932.

42-86

(29)

25

Click Here for Field Notes

4071

TOWNSHIP No. 42 NORTH, RANGE No. 86 WEST of the 6th Principal MERIDIAN.



Regular Rates	1 Mls.	0 Chs.	0 Lks.
Augmented "	59 "	1 "	14 "

Total number of Acres. 2303.14

Surveys Designated	By Whom Surveyed	Date of Contract	Amount of Surveys Mls	Chs	Lks	When Surveyed	Magnetic Declination
W. & N. Township lines	Ed. F. Stalde	Sep 21st 1880	12	0	60	July 7th & 1884	
Subdivisions	" " "	" " "	60	1	14	Aug 4-8 "	17° 40' East.
Connections							
E. Township L.	" " "	" " "	6	0	0	May 6th 1884	

The above Map of Township No. 42 North of Range No. 86 West of the Sixth Principal Meridian Wyoming Territory is strictly conformable to the field notes of the survey thereof on file in this Office, which have been examined and approved.

Surveyor Generals Office,
Cheyenne Wyoming
Feby 16th 1885

John N. Iliel Surveyor Gen.l
Dep.ty

2356

A. GAST & CO. ST. LOUIS & N.Y.

42-86

(29)

Indexed

Click Here for Field Notes

4066

EXTERIOR LINES.

Scale 3 miles to 1 inch. Magnetic Var. East.

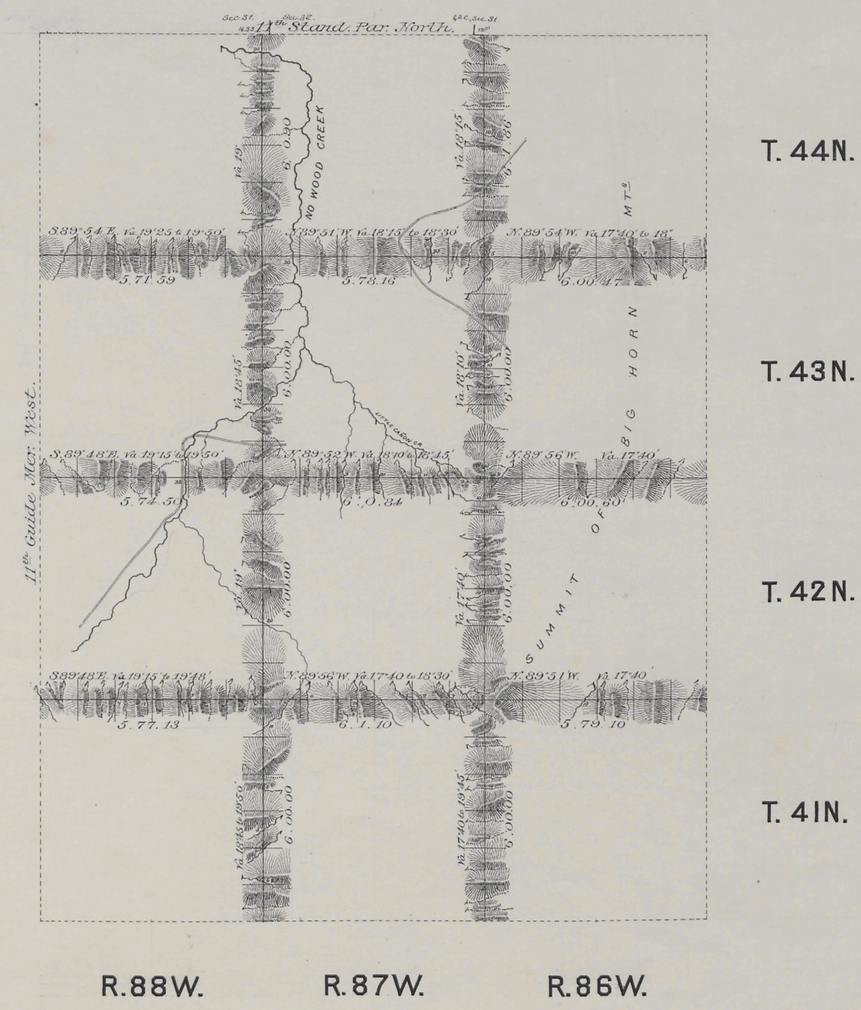

Augmented Rates 101 Mls. 17 Chs. 58 Lks.
Regular " 48 " 67 ".

Surveys Designated	By Whom Surveyed.	Date of Contract.	Amount of Surveys mls	chs	lks	When Surveyed.
Township lines	Ed. F. Stahle	Sep. 21st 1880	101	66	25	July 5-17, 1884
Connections	" " "	" " "		35	34	" " "

I hereby certify that the above diagram of the Exterior lines of Townships 41, 42, 43 & 44 North, Ranges 86, 87 & 88 West of the 6th Principal Meridian Wyoming Territory, is strictly conformable to the field notes of the survey thereof on file in this Office, which have been examined and approved.
Surveyor General's Office.
Cheyenne Wyoming Feby. 16th 1885 John W. Meldrum
Surveyor General

2352