Click Here for Field Notes

Click Here for Exterior Notes

accession no 4105

ORIGINAL

DEPENDENT RESURVEY

# TOWNSHIP No. 42 NORTH, RANGE No. 88 WEST OF THE SIXTH PRINCIPAL MERIDIAN, WYOMING

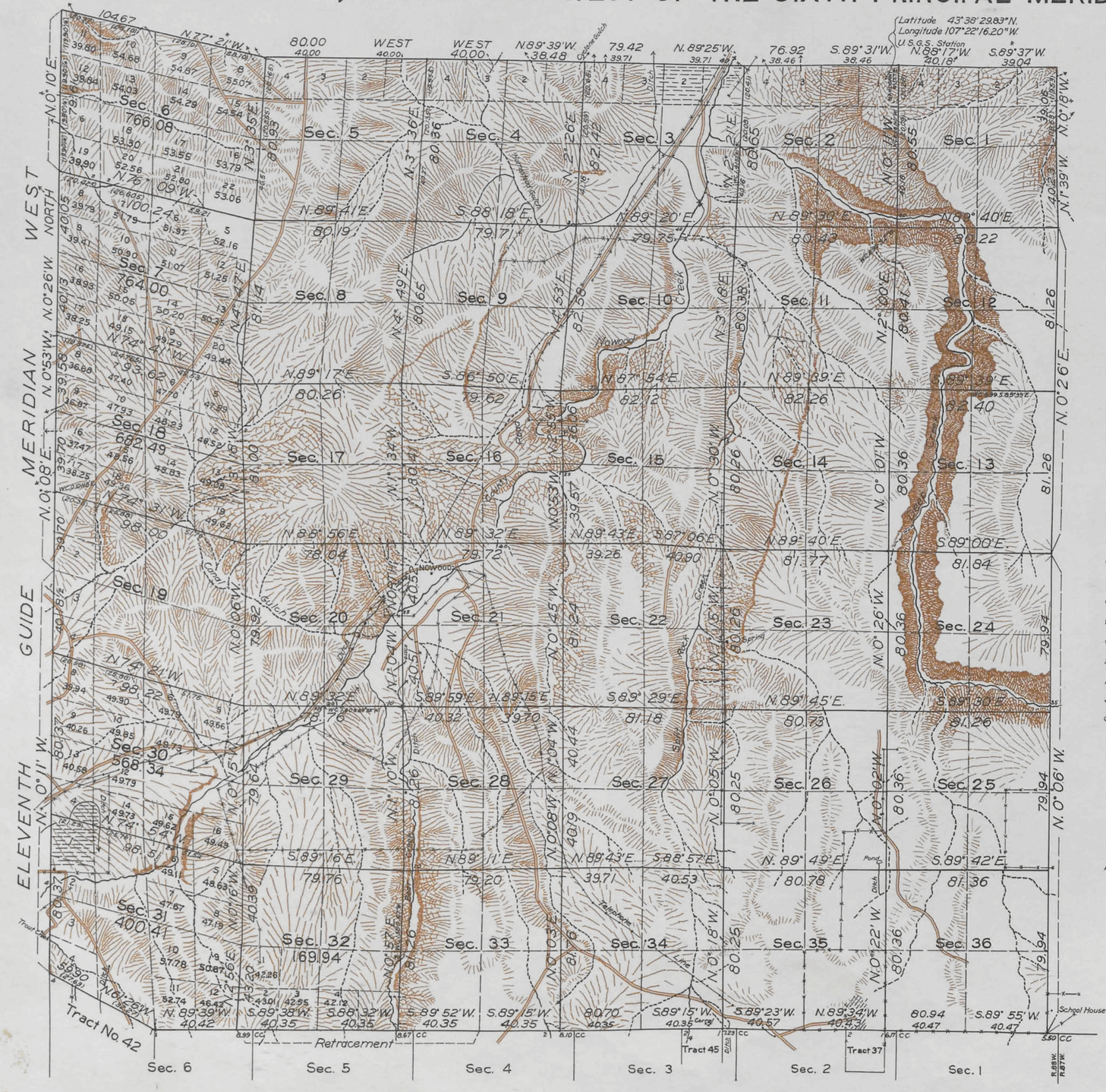


*This plat of the resurvey of Township No. 42 North, Range No. 88 West, delineates a retracement and reestablishment of the lines of the original survey as shown upon the plat approved February 16, 1885 in their true original position according to the best available evidence of the position of the original corners; all differences between the measurements shown on the original plat and those derived in the retracement have been distributed proportionally between accepted corners in accordance with surveying rules; reference will be made to the original plat for the showing of areas and more detailed descriptions of the various smaller subdivisions except that the unpatented lands in the west range of sections and in south half section 32 have been relotted with their true areas and are subject to disposal on the basis of this plat*

*Resurvey authorized by the Commissioner's letter "E" dated March 28, 1929*

Scale: 40 Chains to an Inch

Area Resurveyed 23,518.34 Acres

| LINES DESIGNATED | BY WHOM SURVEYED | GROUP No. | GROUP DATE | MILEAGE MLS. | MILEAGE CHS. | WHEN SURVEYED BEGUN | WHEN SURVEYED COMPLETED |
|---|---|---|---|---|---|---|---|
| Exterior | Clyde W. Atherly | 99 | April 4, 1929 | 18 | 20.03 | May 9, 1929 | Oct. 14, 1929 |
| Subdivisional | " | " | " | 61 | 40.30 | " | " |
| S. Boundary | Alex. Douglas | 28 | | | | June 19, 1916 | Aug. 8, 1916 |

AMT

*Office of U. S. Supervisor of Surveys*
*Denver, Colorado, September 14, 1931.*
*The above plat of Township No. 42 North, Range No. 88 West of the Sixth Principal Meridian, Wyoming, is strictly conformable to the field notes of the survey thereof which have been examined and approved*

*U. S. Supervisor of Surveys*

*DEPARTMENT OF THE INTERIOR*
*GENERAL LAND OFFICE*
*Washington, D. C., March 15, 1932*
*The survey represented by this plat having been correctly executed in accordance with the requirements of law and the regulations of this office, is hereby accepted*

*Assistant Commissioner*

2372-A

Transmitted to Buffalo L.O.
Aug. 18, 1932

42-88

Click Here for Field Notes

4104

# TOWNSHIP No. 42 NORTH, RANGE No. 88 WEST of the 6TH Principal MERIDIAN.




All Augmented Rates.

Total number of Acres. 22842.11

| Surveys Designated | By Whom Surveyed | Date of Contract | Amount of Surveys Mls | Chs | Lks | When Surveyed | Magnetic Declination |
|---|---|---|---|---|---|---|---|
| 3rd Township lines | Ed. F. Stahle | Sep. 21st 1880 | 5 | 74 | 50 | July 15th 1884 | |
| Subdivisions | " " " | " " " | 59 | 59 | 16 | July 24-29 1884 | 19°15' East |
| Connections | | | | | | | |
| 11th Guide M.W. | Chas A. Honey | Jan 12th 1882 | 6 | 0 | 0 | Apr. 12th 1882 | |

The above Map of Township No. 42 North of Range No. 88 West of the Sixth Principal Meridian Wyoming Territory is strictly conformable to the field notes of the survey thereof on file in this Office, which have been examined and approved.

Surveyor General's Office,
Cheyenne Wyoming
Feby 16th 1885

John W. McCormick
Sur. Genl.

2372

A. GAST & CO. ST. LOUIS & N.Y.

42 - 88

(29)

Indexed

Click Here for Field Notes



4066

# EXTERIOR LINES.

*Scale 3 miles to 1 inch. Magnetic Var. East.*

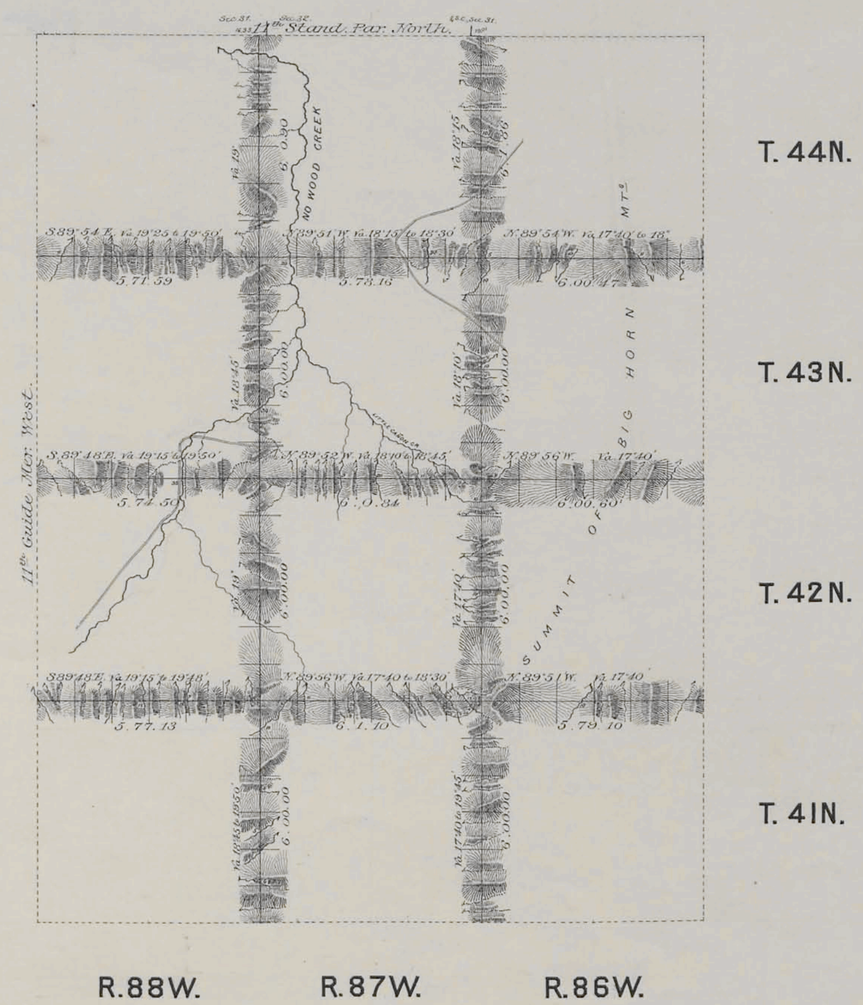


*Augmented Rates* 101 Mls. 17 Chs. 58 Lks.
*Regular* . 48 " 67 ".

| Surveys Designated | By Whom Surveyed. | Date of Contract. | Amount of Surveys mls | chs | lks | When Surveyed. |
|---|---|---|---|---|---|---|
| Township lines | Ed. F. Stahle | Sep. 21st 1880 | 101 | 66 | 25 | July 5-17, 1884 |
| Connections | " " " | " " " | | 35 | 34 | " " " |

*I hereby certify that the above diagram of the Exterior lines of Townships 41, 42, 43 & 44 North, Ranges 86, 87 & 88 West of the 6th Principal Meridian Wyoming Territory, is strictly conformable to the field notes of the survey thereof on file in this Office, which have been examined and approved.*
*Surveyor General's Office.*
*Cheyenne Wyoming Feby. 16th 1885* John W. Meldrum
*Surveyor General*

2352

(22) Indexed 2369

Click Here for Field Notes

Retracement Notes, All or Part

54

# 11TH GUIDE MERIDIAN WEST.

*Along West Boundaries of Townships 40 to 48 North, inclusive, Range 88 West of the 6th Principal Meridian Wyo. Ter.*

*Magnetic Variation East. Scale 40 Chains to one inch*




| Surveys Designated | By Whom Surveyed | Date of Contract | Amount of Surveys Miles | Chs | Lks | When Surveyed |
|---|---|---|---|---|---|---|
| 11th Guide M.W. | Charles A. Honey | Jan. 12th 1882 | 54 | 00 | 00 | April 3d 19 1882 |
| Connections | " " | " " | 1 | 55 | 40 | " " " |

I hereby certify that the above diagram of the 11th Guide Meridian West, along west Boundaries of Townships 40 to 48 North inclusive, Range 88 West of the 6th Principal Meridian Wyo. Ter. is strictly conformable to the field notes of the survey thereof on file in this Office which have been examined and approved.—

Surveyor General's Office
Cheyenne Wyoming
September 8th 1883

Edw. C. David
Sur. Gen.

1689