Click Here for Field Notes

Click Here for Exterior Notes

4156

(4-675b)

ORIGINAL

DEPENDENT RESURVEY

TOWNSHIP No. 42 NORTH RANGE No. 89 WEST OF THE SIXTH PRINCIPAL MERIDIAN, WYOMING

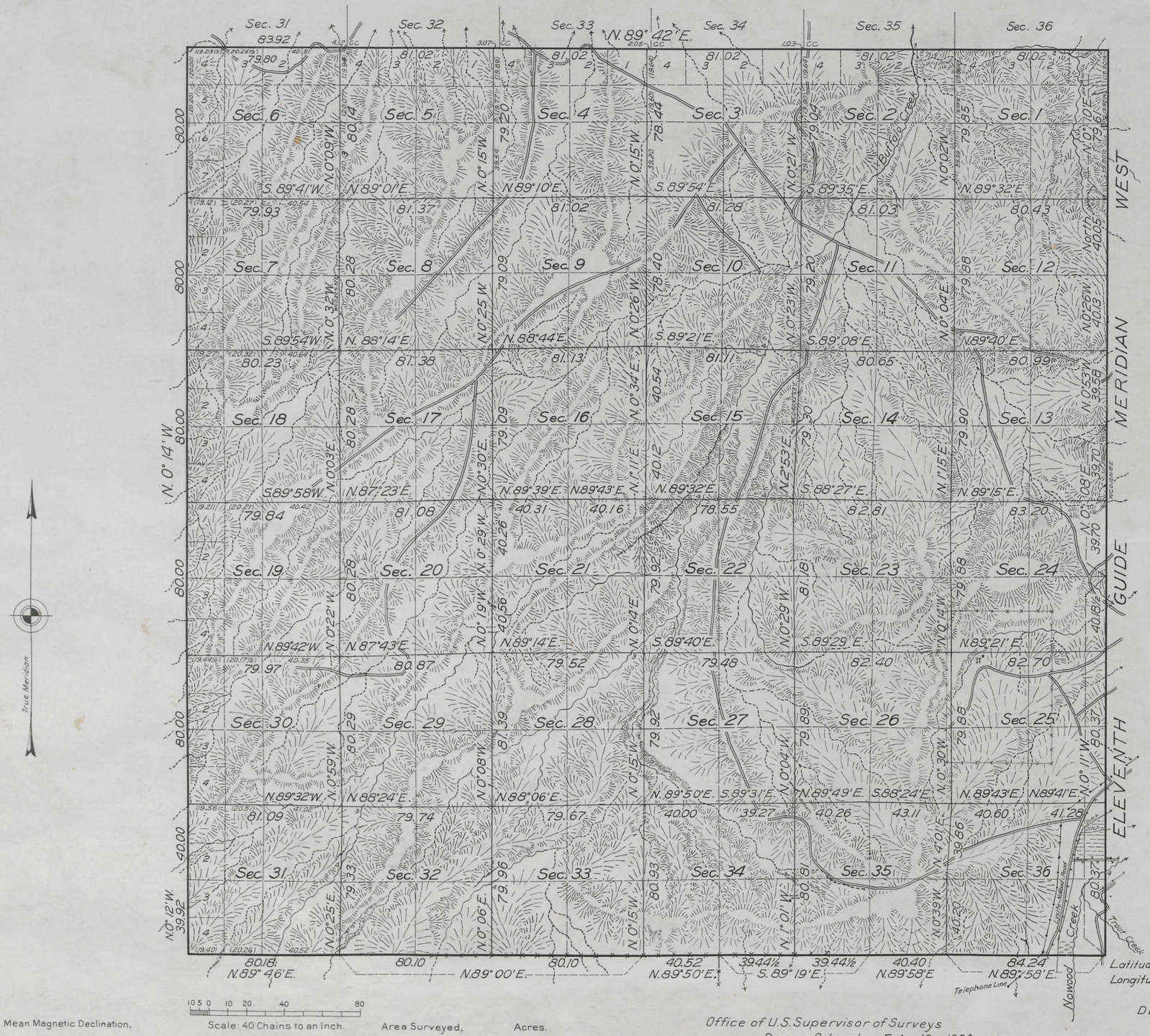

This plat of the resurvey of Township No. 42 North, Range No. 89 West, delineates a retracement and reestablishment of the lines of the original survey as shown upon the plat approved February 27, 1885, in their true original position according to the best available evidence of the position of the original corners; all differences between the measurements shown on the original plat and those derived in the retracement have been distributed proportionally between accepted corners in accordance with surveying rules; reference will be made to the original plat for the showing of the areas and more detailed descriptions of the various smaller subdivisions

Latitude 43° 34' N.
Longitude 107° 27' W.

Mean Magnetic Declination, Scale: 40 Chains to an Inch. Area Surveyed, Acres.

LINES DESIGNATED	BY WHOM SURVEYED	GROUP No	GROUP DATE	MILEAGE MLS.	MILEAGE CHS.	WHEN SURVEYED BEGUN	WHEN SURVEYED COMPLETED
Exterior	Marvin J. Lytle	78	May 10, 1926	5	79.69	August 11, 1926	October 18, 1926
Subdivisional	Atherly, Bond & Lytle	"	"	60	23.75	"	"
N. and W. Exteriors	King and Bond	"	April 2, 1925	12	4.82	June 23, 1925	Sept. 28, 1925
S. Exterior	Marvin J. Lytle	"	March 9, 1926	6	4.43	May 15, 1926	June 18, 1926

Office of U.S. Supervisor of Surveys
Denver, Colorado, Feb. 13, 1928
The above plat of Township No. 42 N., Range No. 89 W., of the Sixth Principal Meridian, Wyoming, is strictly conformable to the field notes of the survey thereof which have been examined and approved.

Frank M. Johnson
U.S. Supervisor of Surveys.

DEPARTMENT OF THE INTERIOR
GENERAL LAND OFFICE
Washington, D.C., April 16, 1928.
The survey represented by this plat having been correctly executed in accordance with the requirements of law and the regulations of this office, is hereby accepted.

Thos. C. Havell
Assistant Commissioner.

AMT

2408-A

Trans. to Buffalo L.O.
Aug. 23, 1928

42-89

Click Here for Field Notes

accession no. 4155

TOWNSHIP No. 42 NORTH, RANGE No. 89 WEST of the 6TH Principal MERIDIAN.

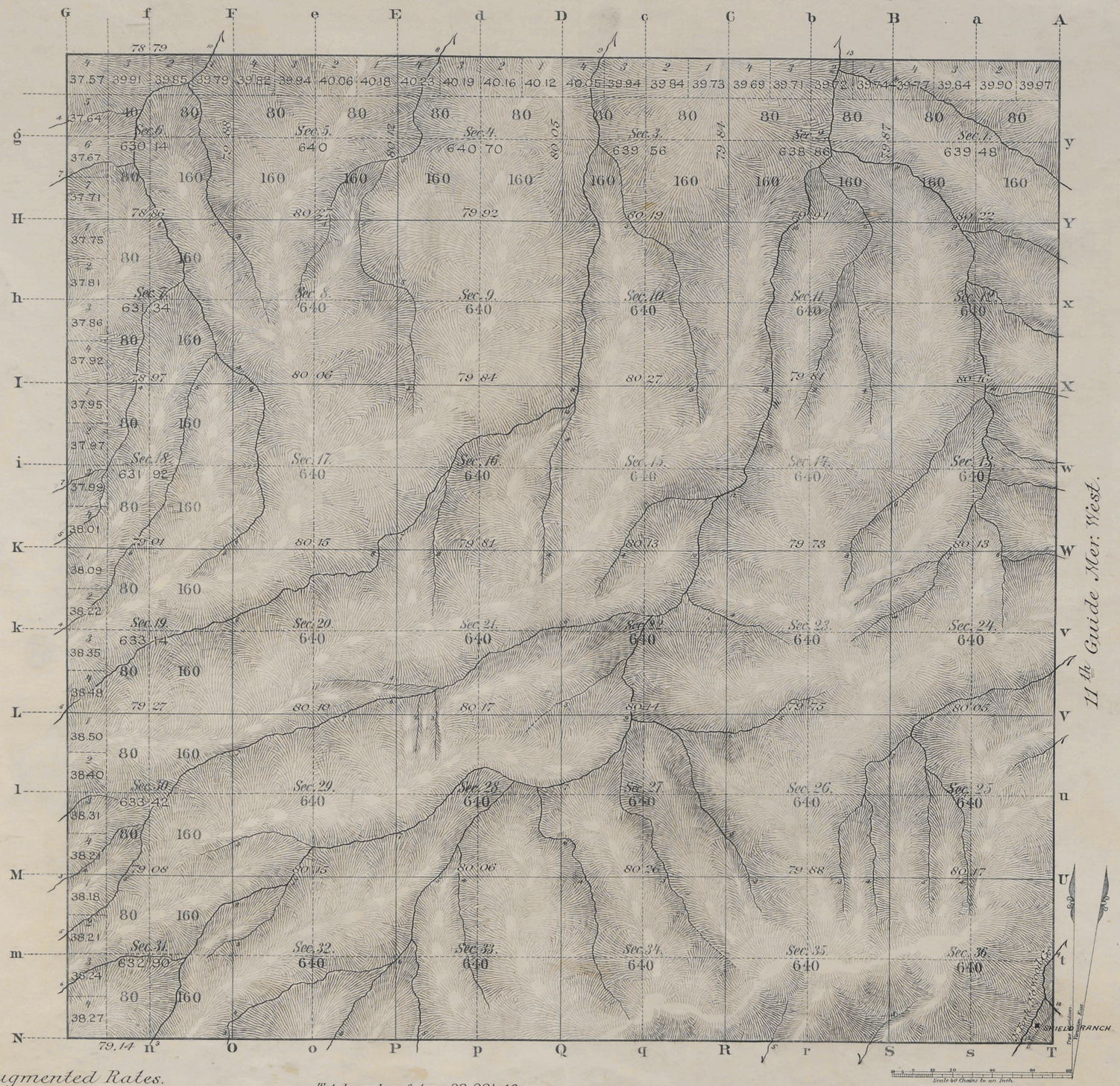

All Augmented Rates.

Total number of Acres 22 991 46

Surveys Designated	By Whom Surveyed	Date of Contract	Amount of Surveys Mls	Chs	Lks	When Surveyed	Magnetic Declination
N. & W. Township lines	Ed. F. Stahle	Sep. 21st 1880	11	78	79	Aug. 12 & 13, 1884	
Subdivisions	" " "	" " "	59	76	31	" 19-25 "	17°15' to 18°10' East
Connections							
11th Guide M.W.	C. A. Honey	Jan. 12th 1882	6	0	0	Apr. 12th 1882	

The above Map of Township No. 42 North Range No. 89 West of the Sixth Principal Meridian Wyoming Territory is strictly conformable to the field notes of the survey thereof on file in this Office, which have been examined and approved

Surveyor General's Office,
Cheyenne, Wyoming
Febry 27th 1885

John W. Meldrum
Surr. Genl.

A. GAST & CO. - ST. LOUIS & N.Y.

2408

42 - 89

29

Click Here for Field Notes

73

Indepes

4150

EXTERIOR LINES.

Scale 3 miles to 1 inch. Mag. Var. East.



T. 44N.

T. 43N.

T. 42N.

T. 41N.

R. 92W. R. 91W. R. 90W. R. 89W.

All Augmented Rates.

Surveys Designated.	By Whom Surveyed.	Date of Contract.	Amount of Surveys Mls.	Chs.	Lks.	When Surveyed.
Township lines	Ed. F. Stahle	Sep. 21st 1880	143	74	6	Aug. 11-29, 1884
Connections	" " "	" " "		28	25	" " "

I hereby certify that the above diagram of the Exterior lines of Tps 41, 42, 43 & 44 N. Rs 89, 90 91 & 92 W. of the 6th Principal Meridian Wyoming Territory, is strictly conformable to the field notes of the survey thereof on file in this office, which have been examined and approved.

Surveyor General's Office,
Cheyenne Wyoming, Febr y 27th 1885

Surv. Gen.

2404

(22) Indexed 2369

Click Here for Field Notes

54

11TH GUIDE MERIDIAN WEST.

Along West Boundaries of Townships 40 to 48 North, inclusive, Range 38 West of the 6th Principal Meridian Wyo. Ter.

Magnetic Variation East. Scale 40 Chains to one inch



Surveys Designated	By Whom Surveyed	Date of Contract	Amount of Surveys Miles	Chs	Lks	When Surveyed
11th Guide M.W.	Charles A. Honey	Jan 12th 1882	54	00	00	April 3d 19 1882
Connections	" "	" "	1.	55	40	" " "

I hereby certify that the above diagram of the 11th Guide Meridian West, along west Boundaries of Townships 40 to 48 North inclusive, Range 38 West of the 6th Principal Meridian Wyo. Ter. is strictly conformable to the field notes of the survey thereof on file in this Office which have been examined and approved.—

Surveyor General's Office
Cheyenne Wyoming.
September 8th 1883

Edw. C. David
" Surv. Genl.

1689