Click Here for Field Notes

accession no. 4160

(4-675b)

ORIGINAL

TOWNSHIP Nº 44 NORTH, RANGE Nº 89 WEST OF THE SIXTH PRINCIPAL MERIDIAN, WYOMING

INDEPENDENT RESURVEY WITH TRACT SEGREGATION

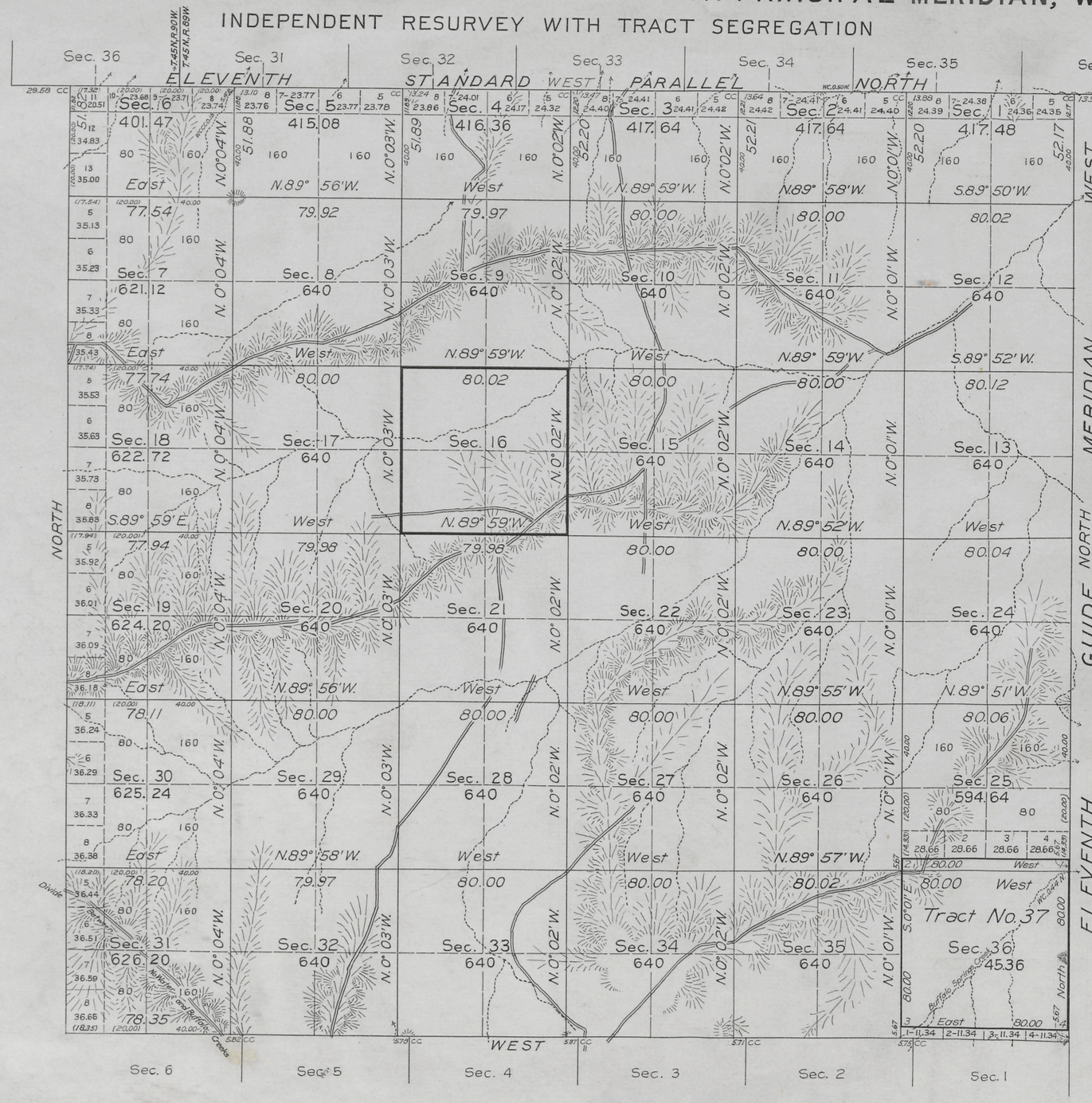

INDEX TO SEGREGATED TRACTS					
Tract		Original Survey			
No.	Entry and Status	T.	R.	Sec.	Subdivision
37	Designated School Section	44	89	36	All

Note: Designated School Section 16 is conformed to the lines of the resurvey under the original description.

All tract segregations shown hereon and all other claims shown to conform to the lines of the resurvey, whether by the original or new legal subdivisions, represent the position and form of said tracts under the original survey, located as such on the ground according to the best available evidence of their true position.

Resurvey authorized by the commissioner's letter "E" 1138117, dated March 9, 1926

Latitude 43° 44' N.
Longitude 107° 27' W.

Mean Magnetic Declination, Scale: 40 Chains to an Inch. Area Surveyed, Acres.

LINES DESIGNATED	BY WHOM SURVEYED	GROUP Nº	GROUP DATE	MILEAGE MLS.	MILEAGE CHS.	WHEN SURVEYED BEGUN	WHEN SURVEYED COMPLETED
Exterior	Kenneth W. Bond	78	May 10, 1926	11	23.99	May 10, 1928	June 1, 1928
Subdivisional	"	"	"	58	10.01	"	"
Tract	"	"	"	2	0.0	"	"
Connecting	"	"	"	1	30.86	"	"

AMT

Office of U.S. Supervisor of Surveys
Denver, Colorado, April 5, 1929.
The above plat of Township No. 44 N., Range No. 89 W., of the 6th Principal Meridian, Wyoming, is strictly conformable to the field notes of the survey thereof which have been examined and approved.

Frank M. Johnson
U.S. Supervisor of Surveys.

DEPARTMENT OF THE INTERIOR
GENERAL LAND OFFICE
Washington, D.C., June 26, 1929.
The survey represented by this plat having been correctly executed in accordance with the requirements of law and the regulations of this office, is hereby accepted.

Theo. C. Havell
Assistant Commissioner.

2410-A

Trans to Buffalo 20
Sept. 21, 1929

44 - 89

Click Here for Field Notes

4159

TOWNSHIP No. 44 NORTH, RANGE No. 89 WEST of the 6th Principal MERIDIAN.

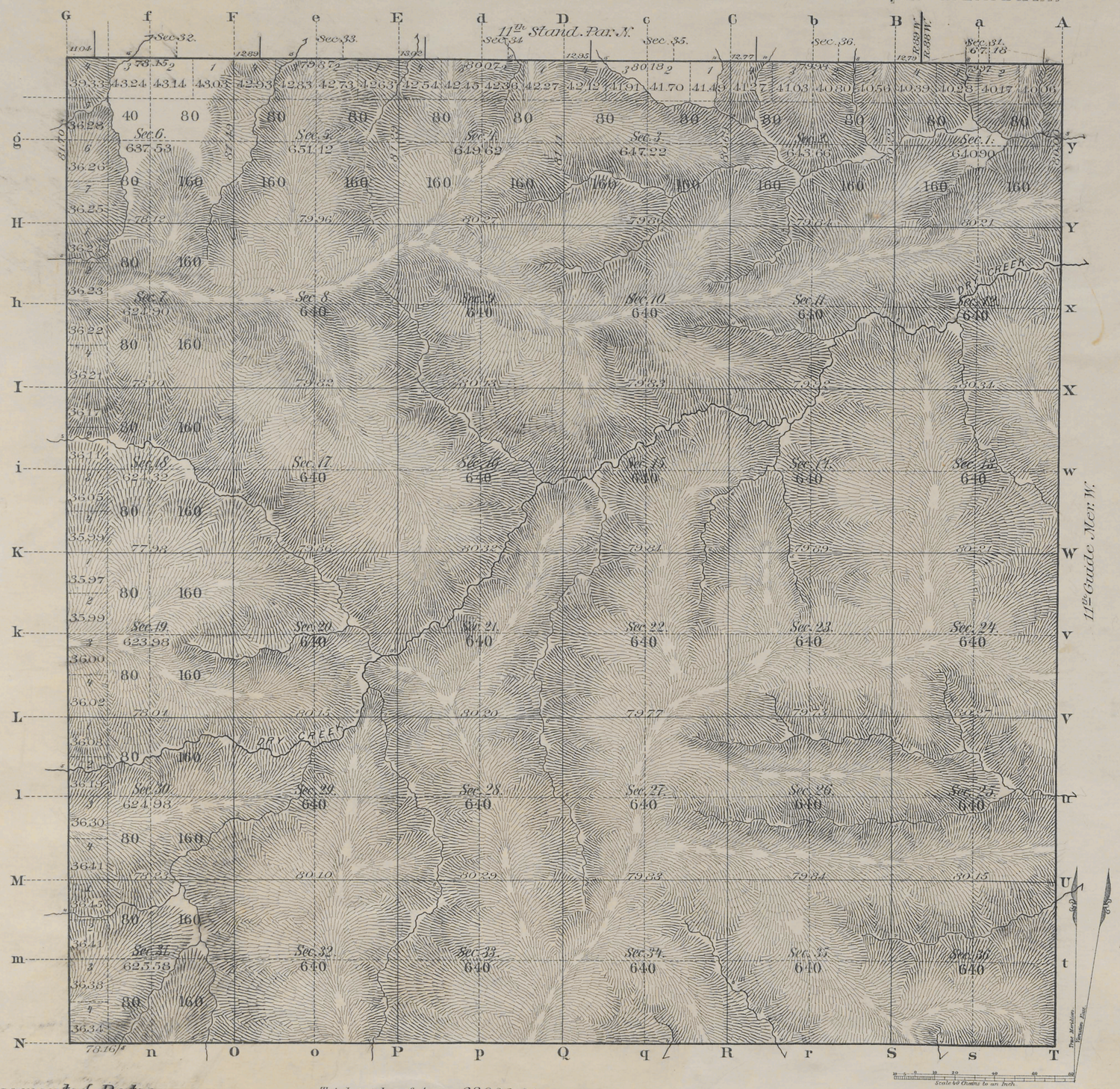

All Augmented Rates.

Total number of Acres. 22,993, 81

Surveys Designated	By Whom Surveyed	Date of Contract	Amount of Surveys Mts.	Chs.	Lks.	When Surveyed	Magnetic Declination
W. Township line	Ed. F. Stahle	Sep. 21st 1880	6	1	70	Aug. 14th 1884	
Subdivisions	" " "	" " "	59	75	87	Sep. 24, 1884	17°15'-18° East.
Connections	" " "	" " "		64	42	" " "	
11th Stand. P.N.	R. H. Woods	May 15th 1882	5	11	4	Jan. 24th 1883	
11th Guide M.W.	C. A. Honey	Jan. 12th 1882	6	0	0	Apr. 14th 1882	
Convergency	" "	" " "		67	18	" " "	

The above Map of Township No. 44 North Range No. 89 West of the Sixth Principal Meridian Wyoming Territory is strictly conformable to the field notes of the survey thereof on file in this Office, which have been examined and approved

Surveyor General's Office, John W. Meldrum
Cheyenne, Wyoming
Febry 27th 1885

Surv. Genl.

2410

A. GAST & CO.- ST. LOUIS & N.Y.

44 - 89

29

Indepes

Click Here for Field Notes

73

4150

EXTERIOR LINES.

Scale 3 miles to 1 inch. Mag. Var. East.



T. 44N.

T. 43N.

T. 42N.

T. 41N.

R. 92W. R. 91W. R. 90W. R. 89W.

All Augmented Rates.

Surveys Designated.	By Whom Surveyed.	Date of Contract.	Amount of Surveys Mls.	Chs.	Lks.	When Surveyed.
Township lines	Ed. F. Stahle	Sep. 21st 1880	143	74	6	Aug. 11-29, 1884
Connections	" " "	" " "		28	25	" " "

I hereby certify that the above diagram of the Exterior lines of Tps 41, 42, 43 & 44 N. R's 89, 90 91 & 92 W. of the 6th Principal Meridian Wyoming Territory, is strictly conformable to the field notes of the survey thereof on file in this office, which have been examined and approved.

Surveyor General's Office,
Cheyenne Wyoming, Febr. 27th 1885

Sur. Gen.

2404

(22) Indexed 2369

Click Here for Field Notes

54

11TH GUIDE MERIDIAN WEST.

Along West Boundaries of Townships 40 to 48 North, inclusive, Range 88 West of the 6th Principal Meridian Wyo. Ter.

Magnetic Variation East. Scale 40 Chains to one inch



Surveys Designated	By Whom Surveyed	Date of Contract	Amount of Surveys Mls	Chs	Lks	When Surveyed
11th Guide M.W.	Charles A. Honey	Jan. 12th 1882	54	00	00	April 3d 19 1882
Connections	" "	" "	1	55	40	" " "

I hereby certify that the above diagram of the 11th Guide Meridian West, along west Boundaries of Townships 40 to 48 North inclusive, Range 88 West of the 6th Principal Meridian Wyo. Ter. is strictly conformable to the field notes of the survey thereof on file in this Office which have been examined and approved.

Surveyor General's Office
Cheyenne Wyoming.
September 8th 1883

Edw. C. David
Sur. Genl.

1689