Click Here for Field Notes

Click Here for Exterior Notes

3328

ORIGINAL

(4-675b)

# INDEPENDENT RESURVEY

# TOWNSHIP Nº 45 NORTH RANGE Nº 90 WEST OF THE SIXTH PRINCIPAL MERIDIAN WYOMING

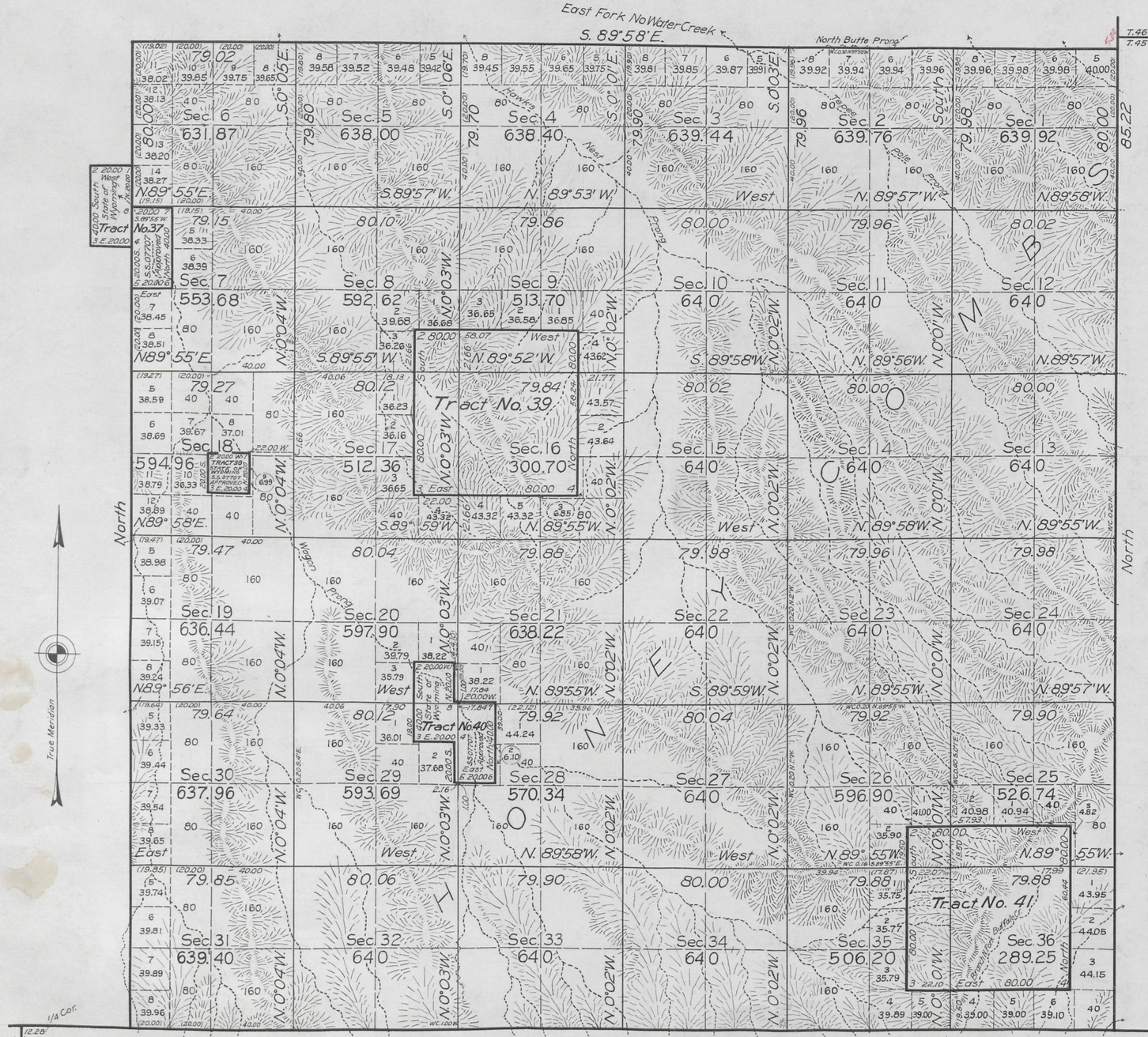


Cor. No. 2, Tr. 38 marked Tr. 39, a/c Range Mgr., 3/4/28.

Note: 1/4 cor. 29/30 poorly marked. Steel Tonka post at cor.

Mean Magnetic Declination, Area Surveyed, Acres.

| LINES DESIGNATED | BY WHOM SURVEYED | Nº | GROUP DATE | MILEAGE MLS. | MILEAGE CHS. | WHEN SURVEYED BEGUN | WHEN SURVEYED COMPLETED |
|---|---|---|---|---|---|---|---|
| Exterior | M.D. King and M.J. Lytle | 91 | August 5, 1926 September 25, 1926 | 23 | 79.02 | Sept. 1, 1926 | Oct. 1, 1927 |
| Subdivisional | Mark D. King | " | Sept. 25, 1926 | 59 | 80.12 | Sept. 26, 1927 | Oct. 22, 1927 |
| Tract | M.D. King and K.W. Bond | " | " | 13 | 20.02 | Sept. 26, 1927 | June 27, 1928 |
| Connecting | " | " | " | 2 | 63.68 | " | " |

AMT

## INDEX TO SEGREGATED TRACTS

| Tract No. | Tract Entry and Status | Original Survey T. | R. | Sec. | Subdivisions |
|---|---|---|---|---|---|
| 37 | Buffalo 07707 S.S. State of Wyoming Approved | 45 | 90 | 7<br>7 | Lots 1 and 2<br>SE¼NW¼, NE¼SW¼ |
| 38 | Buffalo 07707 S.S. State of Wyoming Approved | | | 18 | SE¼ SE¼ |
| 39 | Designated School Section | | | 16 | All |
| 40 | Buffalo 07707 SS State of Wyoming Approved | | | 28<br>28 | NW¼NW¼, S½NW¼,<br>NE¼SW¼ |
| 41 | Designated School Section | | | 36 | All |

All tract segregations shown hereon represent the position and form of said tracts under the original description as referred to the original survey, located as such on the ground according to the best available evidence of their true position

Latitude 43°49' N.
Longitude 107°34' W

Office of U.S. Supervisor of Surveys
Denver, Colorado, August 6, 1928.

The above plat of Township No. 45 North, Range No. 90 West of the 6th Principal Meridian, Wyoming is strictly conformable to the field notes of the survey thereof which have been examined and approved.

U.S. Supervisor of Surveys.

DEPARTMENT OF THE INTERIOR
GENERAL LAND OFFICE
Washington, D.C., April 9, 1929

The survey represented by this plat having been correctly executed in accordance with the requirements of law and the regulations of this office, is hereby accepted.

Assistant Commissioner.

2064-A

Transc. to U.S. Land Office Buffalo, Wyo. June 29, 1929

45-90

Click Here for Field Notes





3327

# TOWNSHIP No. 45 NORTH. RANGE No. 90 WEST of the 6TH Principal MERIDIAN.

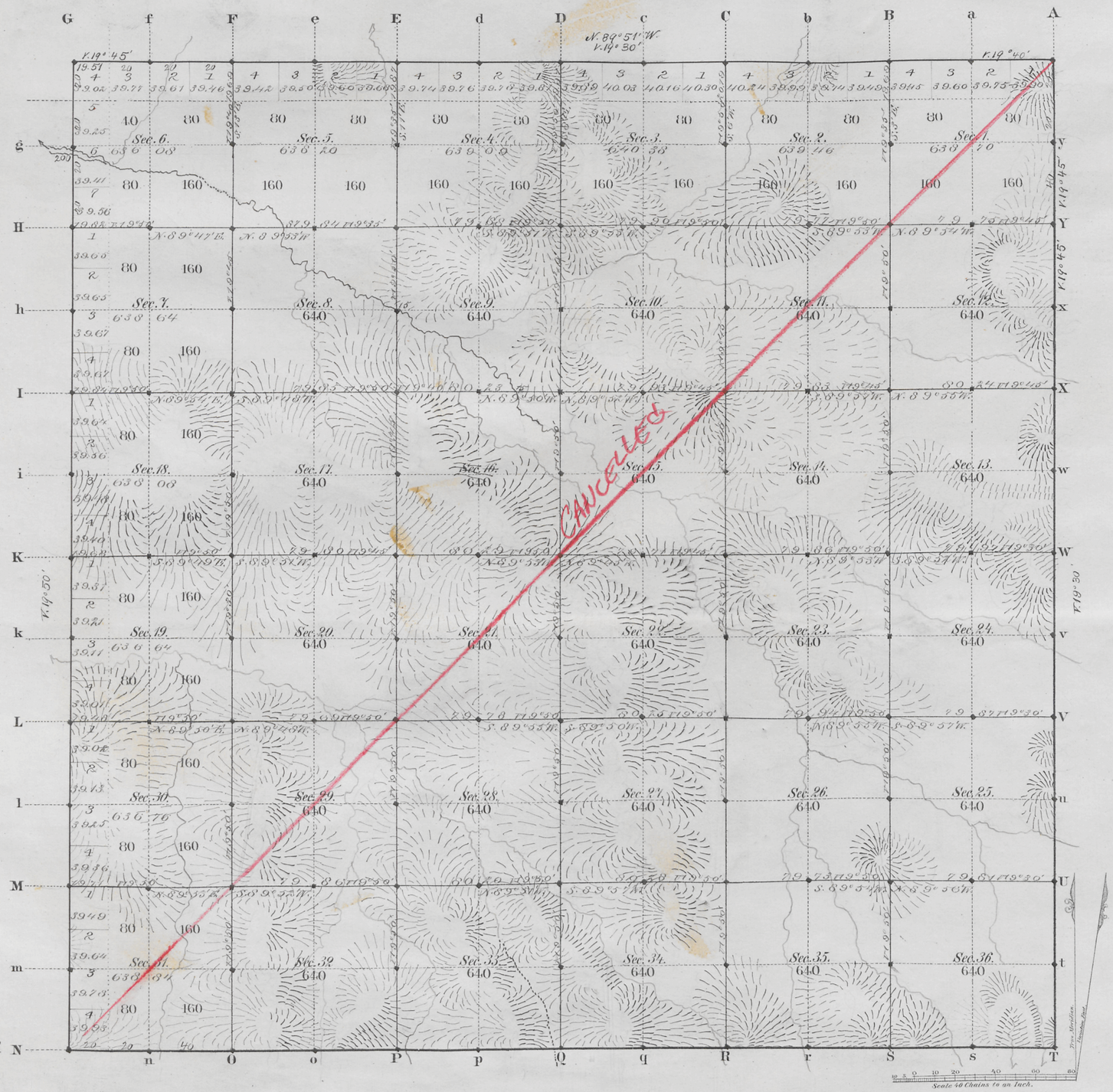


Total number of Acres. 23,020.87

| Surveys Designated | By Whom Surveyed | Date of Contract | Amount of Surveys Mls | Chs | Lks | When Surveyed | Magnetic Declination |
|---|---|---|---|---|---|---|---|
| E.W.&N. Township lines | E. W. Weisshaar Jr. | May 15, 1882 | 17 | 79 | 51 | October 30, and Novbr. 4, 6, 1882 | 19° 45' East |
| Subdivisions | R. H. Wood's | " " | 59 | 76 | 14 | June 18-20, 1883 | 19° 40' " " |
| Connections | | | | | | | |
| 11th Stand. Prl. N. | Chas. A. Honey | Jany 12, 1882 | 6 | 00 | 00 | Apr. 21, 22, 1882 | |

The above Map of Township No. 45 North Range No. 90 West of the Sixth Principal Meridian Wyoming Territory is strictly conformable to the field notes of the survey thereof on file in this Office, which have been examined and approved

Surveyor General's Office,
Cheyenne Wyoming
March 1st 1884

Edw. C. Davis
Sur. Genl.

2064

A. Gast & Co., St. Louis, Mo.

45-90

(26)

Indexed

accession no. 3315

Click Here for Field Notes

Retracement Notes, All or Part

18

# EXTERIOR LINES.

Scale 3 miles to 1 inch Magnetic Variation, E.

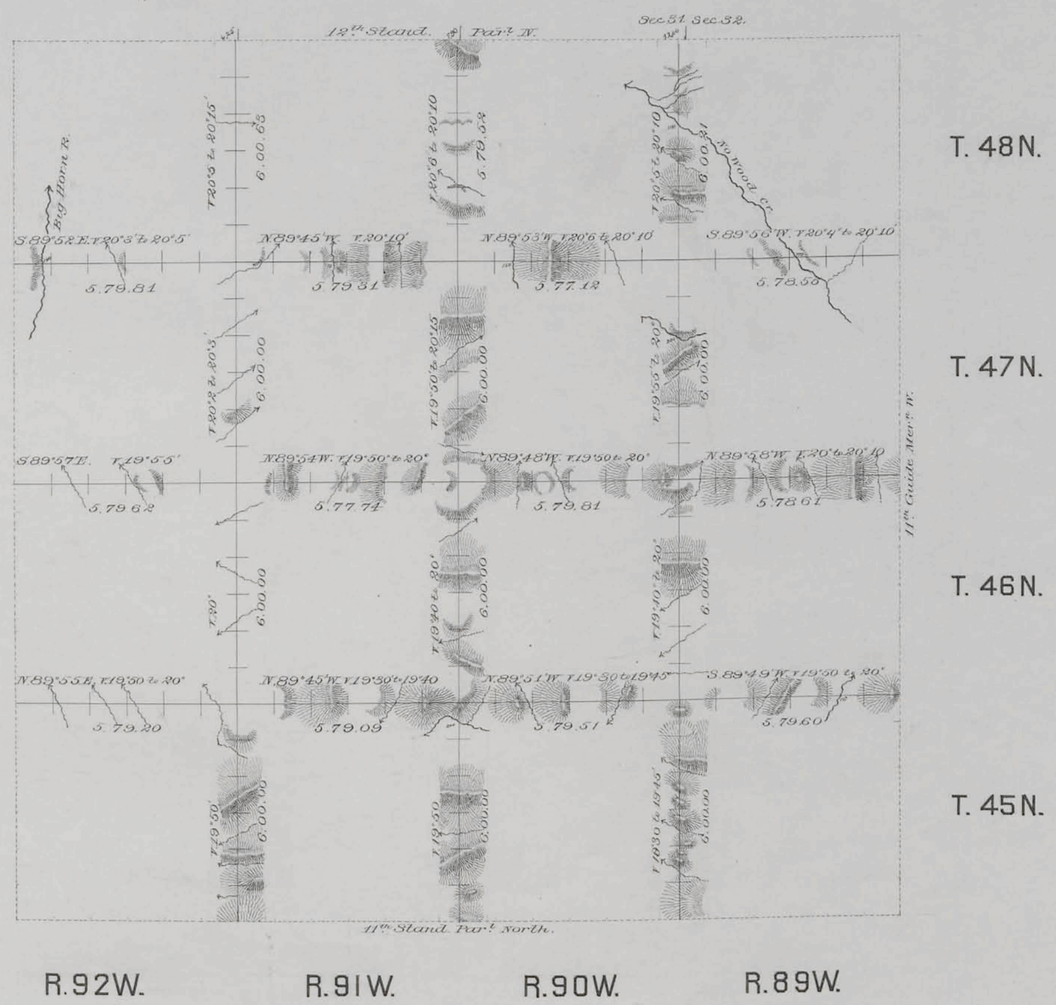


| Surveys Designated | By Whom Surveyed | Date of Contract | Amount of Surveys | | | When Surveyed |
|---|---|---|---|---|---|---|
| | | | mls. | chs. | lks. | |
| Exterior lines | F. W. Weisshaar Jr. | May 15th 1882 | 148 | 68 | 33 | Oct. 30-Nov. 21, 1882 |
| Connections | " " " | " " " | | 26 | 15 | " " " " " |

I hereby certify that the above diagram of the Exterior lines of Tps. 45, 46, 47 & 48 N., R's 89, 90, 91 & 92 W., of the 6th P.M. Wyo. Ter. is strictly conformable to the field notes of the survey thereof on file in this office, which have been examined and approved.

Surveyor General's Office.
Cheyenne Wyoming Febry. 28th 1884

Edw. C. David Sur.r Gen.l

2059

(22)
2363

Click Here for Field Notes

Retracement Notes, All or Part

48

Indexed

# 11TH STANDARD PARALLEL NORTH

Along the South bound. of Tp. 45 N., Rs. 89 to 96 inclusive, West of the 6th P.M., Wyoming Ty.

Scale 40 chs. to 1 inch. Mag. var. East.

Course West.




| Survey Designated | By Whom Surveyed | Date of Contract | Amount of Survey | | | When Surveyed |
|---|---|---|---|---|---|---|
| | | | Mls. | Chs. | Lks. | |
| 11th Stand. Par. N. | Chas. A. Storey. | Jan. 12, 1882. | 48 | 0 | 0 | April & May, '82. |

I hereby certify that the above diagram of the 11th Stand. Par. North, along the South bound. of Tp. 45 N., Ranges 89 to 96 inclusive, West of the 6th P.M., Wyo. Ter., is strictly conformable to the field notes of the Survey on file in this Office, which have been examined and approved.

Surveyor General's Office,
Cheyenne Wyoming, Sept 8, 1883.

Edw. C. Davis
Surveyor General.

1683