accession no. 2448

(4-675 a)

Supplemental Plat

Resurvey Township No. 45 North, Range No. 93 West of the Sixth Principal Meridian Wyoming

G f F e E d D Segregating Tract 43 B a A

g Sec. 6 Sec. 5 Sec. 4 Sec. 3 Sec. 2 Sec. 1 y

H Y

h Sec. 7 Sec. 8 Sec. 9 Sec. 10 Sec. 11 Sec. 12 x

I X

i Sec. 18 Sec. 17 Sec. 16 Sec. 15 Sec. 14 Sec. 13 w

K W

k Sec. 19 Sec. 20 Sec. 21 Sec. 22 Sec. 23 Sec. 24 v

V

Sec. 25 Sec. 29 Sec. 28 Sec. 27 Sec. 26 Sec. 25 u

U

Sec. 32 Sec. 33 Sec. 34 Sec. 35 Sec. 36 t

n O o P p Q q R r S s T

Sec. 24

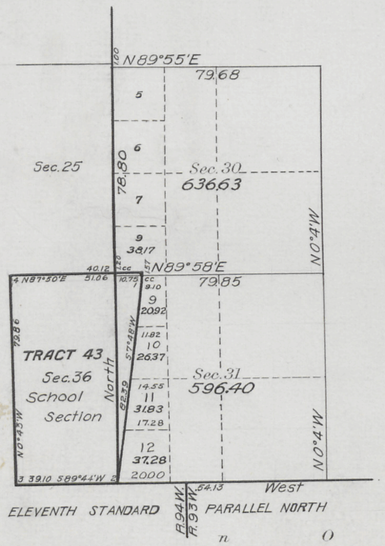

INDEX TO SEGREGATED TRACTS

RESURVEY	ORIGINAL SURVEY							
					Entry		Status	
Tract	T.	R.	Sec.	Subdivision	Kind	Number	Land Office	Entryman
43	45	94	36	All	SS		Valid	Wyoming

Areas in Acres	
Public Land	
Indian Reservation	
Indian Allotments	
Mineral Claims	
Water Surface	
Total Area	

True Meridian

0 10 20 40 80

Scale 40 Chains to an inch

Mean Magnetic Declination

Surveys Designated	By Whom Surveyed	Group No.	Group Date	Amount of Surveys Mls.	Amount of Surveys chs.	Amount of Surveys lks.	When Surveyed Begun	When Surveyed Completed
Segregated Tract	Mark M. Kelley	7	Sept. 10, 1914	3	12	41	Dec. 20, 1914	Dec. 23, 1914
Connections	" " "	7	Sept. 10, 1914		11	95	Dec. 20, 1914	Dec. 23, 1914
Resurvey Subdivisions	Wilford W. Utterback	3	July 21, 1910				Sept 2, 1910	Sept. 20, 1910
Resurvey S and W Boundaries	" " "	3	July 21, 1910				August 1, 1910	Sept. 3, 1910

C.H.K.

Supplemental Resurvey

The above map of Township No. 45 North Range No. 93 West of the Sixth Principal Meridian Wyoming is strictly conformable to the field notes of the resurvey thereof on file in this office, which have been examined and approved

U. S. Surveyor General's Office.

Cheyenne, Wyoming, June 29, 1915

Charles L. Decker

Surveyor General.

R.M.T.

Accepted Aug 6, 1916

1718B

45 - 93

Click Here for Field Notes

Click Here for 11 Standard Parallel N. Notes

Resurvey Township No. 45 North, Range No. 93 West of the Sixth Principal Meridian, Wyoming

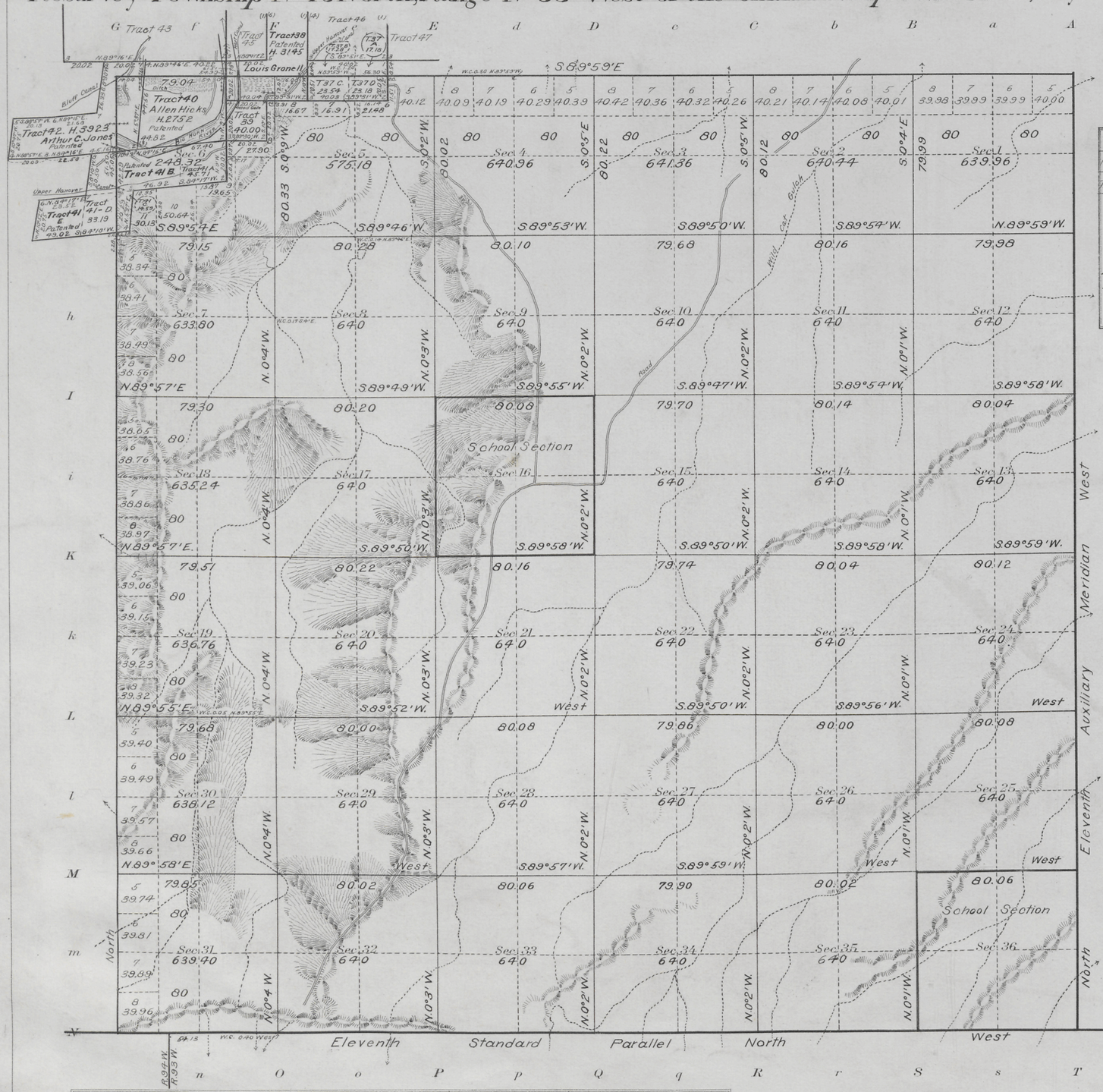

INDEX TO SEGREGATED TRACTS

Resurvey Tract No.	T.	R.	Sec.	Subdivision	Original Survey Entry Kind	Original Survey No.	Status in Land Office	Entryman
37	45	93	6	Lots 1 & 2	S.L.	List 28	Approved	Wyoming
38	"	"	6	Lots 3 & 4	H.	3145	Patented	Louis E. Grone II
"	46	"	31	E½ SW¼				
39	45	"	6	Lot 5	S.L.	List 28	Approved	Wyoming
40	"	94	1	Lots 1, 2, S½ NE¼	H.	2752	Patented	Allen Hicks
41 A, C, D	45	"	1	NE¼ SE¼ SE¼ SW¼	S.L.	List 28	Approved	Wyoming
41-B	"	"	"	NW¼ SE¼ NE¼ SW¼	S.L.	List 28	Patented	Wyoming
41-E	"	"	1	SW¼ SW¼	S.L.	List 28	Patented	Wyoming
42	"	"	1 2	Lot 3, S½ NW¼ SE¼ NE¼	H.	3923	Patented	Arthur C. Jones

Patented Entries Not Segregated

Original Survey Section	Subdivisions	Entry Kind	Entryman
16	All	S.S.	Wyoming
36	All	S.S.	Wyoming

Areas in Acres

Public Land	21289.54
Segregated Tracts	451.97
Indian Allotments	
Mineral Claims	
Water Surface	
Patented Lands Not Segregated	1280.00
Total Area	23021.51

Scale 40 Chains to an inch

Mean Magnetic Declination 18° E.
Latitude 43° 49' N
Longitude 107° 57' W.

Surveys Designated	By Whom Surveyed	Group No.	Group Date	Amount of Surveys Mls.	Amount of Surveys chs.	Amount of Surveys lks.	When Surveyed Begun	When Surveyed Completed
Resurvey Township Lines	Wilford W. Utterback	3	July 21, 1910	23	79	04	August 1, 1910	September 3, 1910
Resurvey Subdivisions	" " "	"	" " "	59	78	89	September 2, 1910	September 20, 1910
Connections	" " "	"	" " "		3	91	September 20, 1910	September 20, 1910
Meanders	" " "	"	" " "	2	02	97	November 20, 1910	November 20, 1910
Segregated Tract Lines	" " "	"	" " "	22	23	57	September 13, 1910	November 23, 1910

Resurvey
The above map of Township No. 45 North, Range No. 93 West of the Sixth Principal Meridian, Wyoming, is strictly conformable to the field notes of the survey thereof on file in this office, which have been examined and approved

U. S. Surveyor General's Office.
Cheyenne, Wyoming, November 26, 1913

Charles L. Deckes
Surveyor General.

Click Here for Field Notes

(22)

2446

83

TOWNSHIP Nº 45 NORTH. RANGE Nº 93 WEST of the 6TH Principal MERIDIAN.

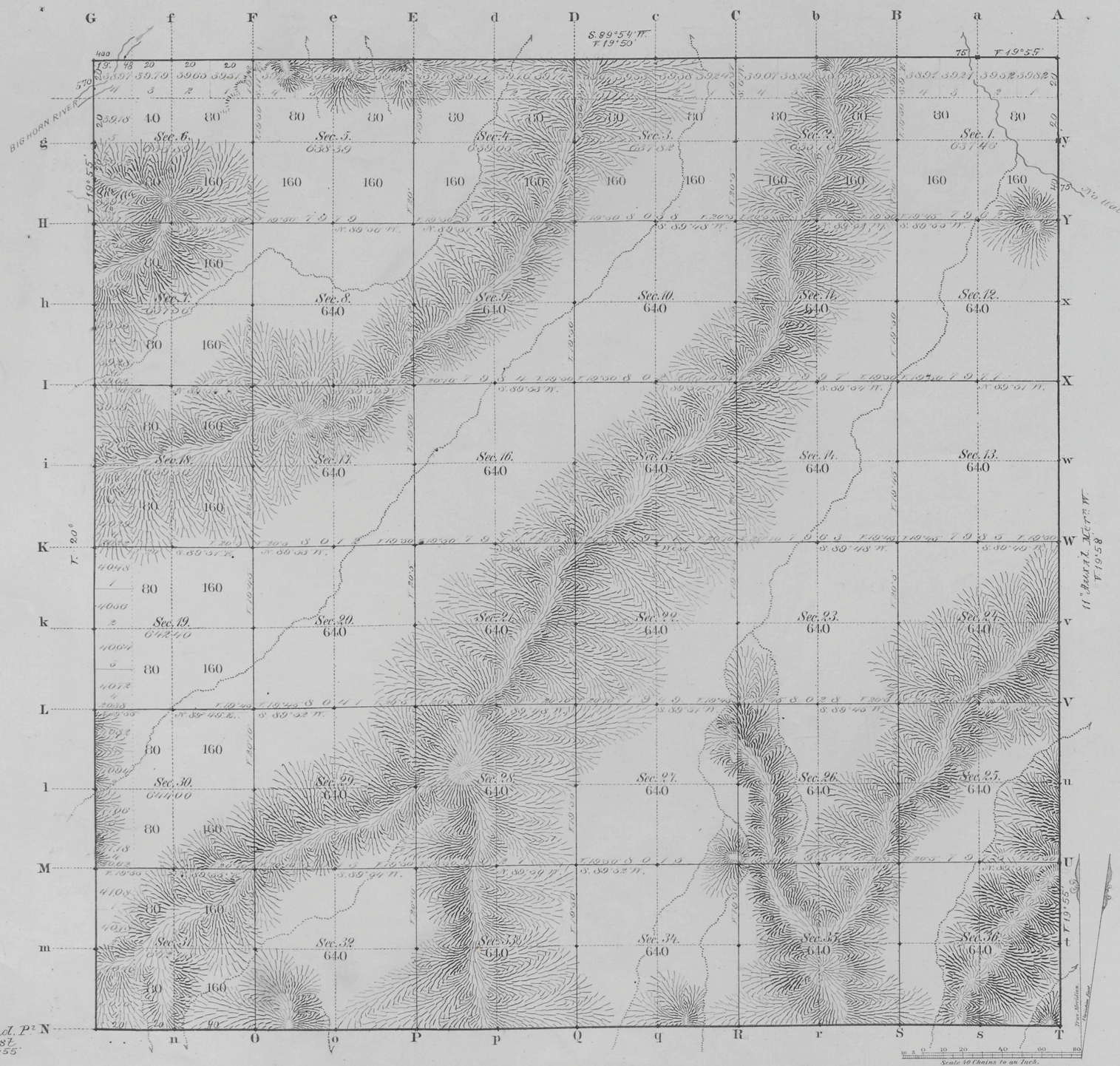

Total number of Acres. 23030.17

Surveys Designated	By Whom Surveyed	Date of Contract	Amount of Surveys Mls	Chs	Lks	When Surveyed	Magnetic Declination
W & N Township lines	R H Woods Jr.	May 15, 1882	11	79	48	Febr. 12 & 13, 1883	19° 55' East
Subdivisions	F W Wessendorf	" " "	59	77	83	June 6 14, 1883	20° "
Connections 11th Stand. M.W.	R H Woods	" " "	6	00	00	June 25, 1882	
11th Stand. P.N.	Charles A. Haney	January 12, 1882	6	00	00	May 12, 1882	

The above Map of Township Nº 45 North Range Nº 93 West of the Sixth Principal Meridian Wyoming Territory is strictly conformable to the field notes of the survey thereof on file in this Office, which have been examined and approved

Surveyor Generals Office, Cheyenne Wyoming, September 15th 1883.

Edw. C. David
Surv. Genl.

A. Gast & Co., St. Louis Mo.

1718

45 - 93

2942

Click Here for Field Notes

44
Indexes

4903

RESURVEY

TOWNSHIP EXTERIORS

Scale: 1 inch to 160 Chains

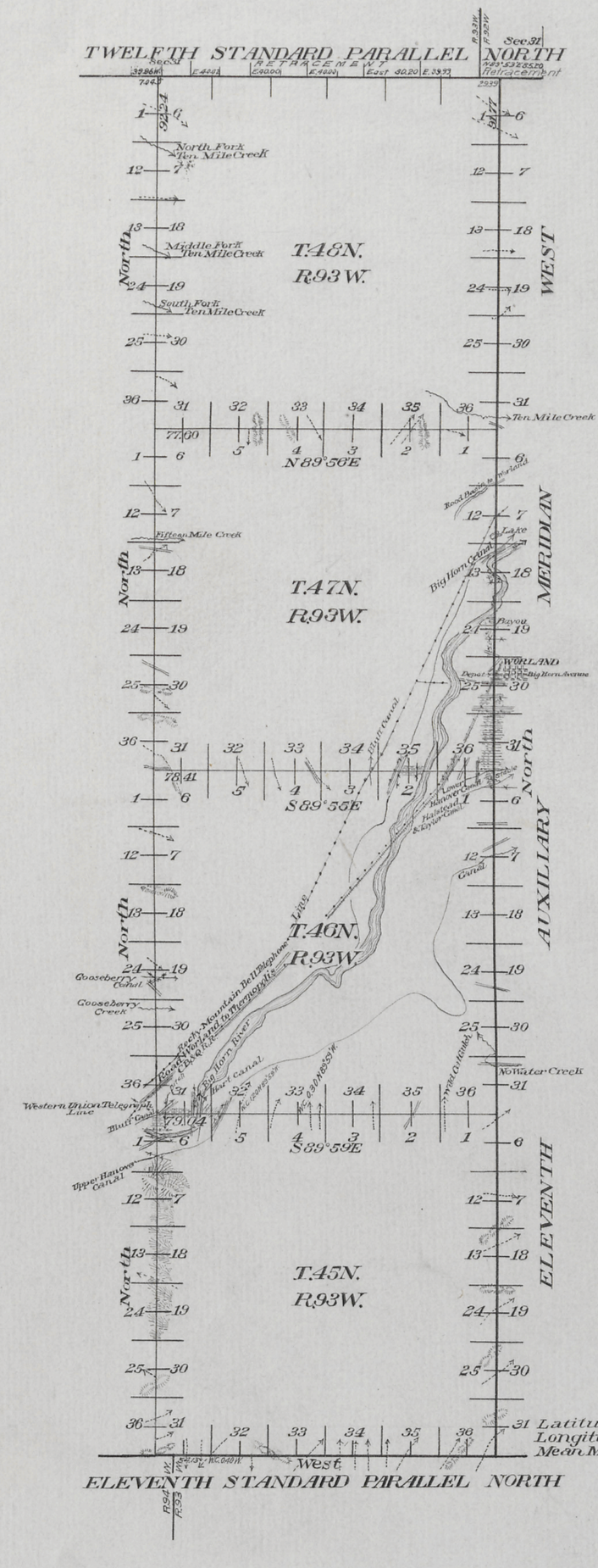

This Plat
of the Resurvey of the
North Boundary of Townships 45, 46, and 47 North, through Range 93 West, the West Boundary of Townships 45, 46, 47 and 48 North, Range 93 West;

Eleventh Auxiliary Meridian West through Townships 45, 46, 47 and 48 North,

Eleventh Standard Parallel North, through Range 93 West

and the Retracement of

Portion of the Twelfth Standard Parallel North, through Rs. 92 and 93 West of the Sixth Principal Meridian, Wyoming, is strictly conformable to the field notes of the resurvey thereof

by

Wilford W. Ufferback U.S. Transitman

under his

Assignment to Group No. 3

dated July 21, 1910,

which have been examined, approved and filed in this office.

U.S. Surveyor General's Office

Cheyenne, Wyoming

November 26, 1913

Charles L. Keeler

U.S. Surveyor General.

Surveys Designated	Amount			When Surveyed
	M'ls.	Chs.	Lks.	
Resurvey Standard Lines	30	11	77	August 1, 1910 - August 27, 10
Resurvey Township Lines	42	07	29	August 30, 1910 - May 11, 1911
Retracement Standard Line	4	45	27	August 27, 1910
Connecting Lines	4	22	27	August 27, 1910 - May 11, 1911

31

accession no. 4370

Click Here for Field Notes

EXTERIOR LINES

Scale 1 inch = 2 miles. Mag. Var. East.

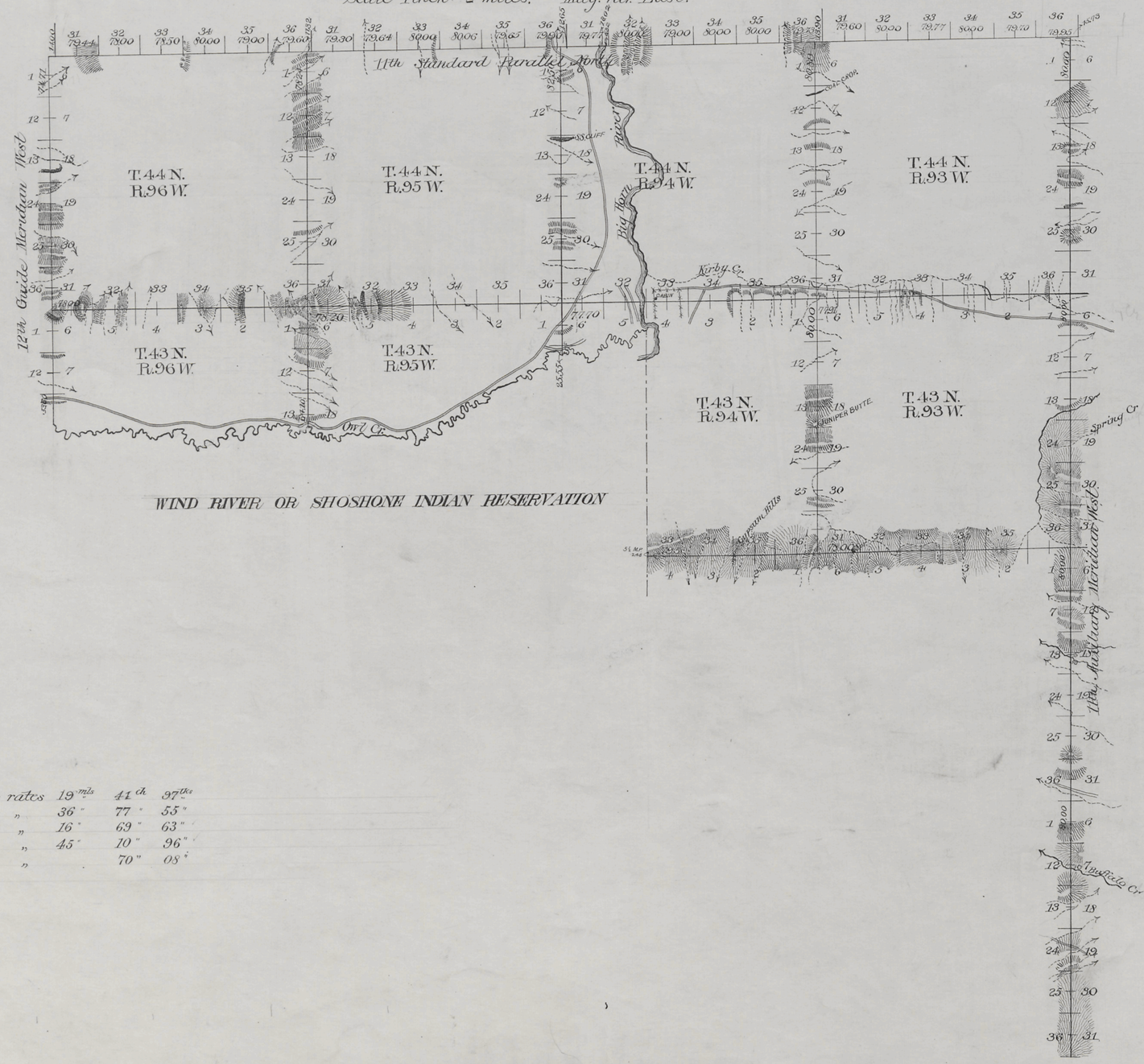

WIND RIVER OR SHOSHONE INDIAN RESERVATION

Standard lines at intermediate rates	19 mls	41 ch.	37 lks.
" " " minimum "	36 "	77 "	55 "
Exterior " " intermediate "	16 "	69 "	63 "
" " " minimum "	45 "	10 "	96 "
Connection " " " "		70 "	08 "

Surveys Designated	By Whom Surveyed	Date of Contract	Amount of Surveys Mls	Chs	Lks	When Surveyed	Magnetic Declin'n
11th Stand. Par.	Carpenter & Warner	April 1, 1891	23	70	61	July 8-10 1891	17° 12' East
11th Aux. Mer.	" "	" " "	24	00	60	" 5-7- "	17° 04' "
12th Guide Mer.	" "	" " "	8	48	31	" 12 "	17° 20' "
Exteriors	" "	" " "	62	00	59	Sept 23-30 "	17° 14' "
Connections	" "	" " "		70	08	July 8-10, 1891	17° 12' "

I hereby certify that the above diagram of the 11th Standard Parallel North in Ranges 93, 94, 95 and 96 West; the 11th Guide Meridian West in Townships 41, 42, 43 and 44 North; the 12th Guide Meridian West in Townships 43 and 44 North, and the Exterior Boundaries of Townships 43 North Range 93 West; Townships 44 North, Ranges 93, 94, 95 and 96 West, and Fractional Townships 43 North, Ranges 94, 95 and 96 West of the 6th Principal Meridian in Wyoming, is strictly conformable to the field notes of the survey thereof on file in this office which have been examined and approved.

Surveyor Generals Office
Cheyenne Wyo May 21st 1892

Wm A. Richards
Surveyor General.

2532

(22) Indexed accession no. 2368

Click Here for Field Notes

Retracement Notes, All or Part

53

11TH AUXILIARY MERIDIAN WEST

in Tps. 45 to 48 N. inclusive betw. Rgs. 92 & 93 W. of the 6th Prin. Mer. W. T.

Magn. Variation East Scale 40 Chs. to 1 Inch



Surveys Designated	By Whom Surveyed	Date of Contract	Amount of Surveys			When Surveyed
			Mls	Chs	Lks	
11th Auxil. Mer. W.	R. H. Woods	May 15, 1882	24	00	00	June 25-28 '82

The above map of the 11th Auxiliary Meridian West in Tps. 45 to 48 N. incl. betw. Rgs. 92 & 93 W. of the 6th Principal Mer., Wyo. Ter., is strictly conformable to the fieldnotes of the survey thereof, on file in this office, which have been examined and approved

Surveyor General's Office
Cheyenne Wyoming
September 8th 1883

Edwd. C. Dawes
Sur. Gen.

1688

(22) Indexed

2364

Click Here for Field Notes

Retracement Notes, All or Part

49

Exterior Lines.

Scale 3 miles to 1 inch. Magnetic Var. East.

Surveys designated	By whom surveyed	Date of contract	Amt. of surveys.			When surveyed.
			mls.	chs.	lks.	
Exterior lines	R. H. Woods.	May. 15. 1882.	143	70	64.	Feb. 12-Mar. 2. 1883.
Connections	" " "	" " "		8	91	" " "

I hereby certify that the above diagram of the Exterior lines of T. 45. 46. 47 & 48 N. R. 93. 94. 95 & 96. W. of the 6th Principal Meridian Wyoming Territory, is strictly conformable to the field notes of the survey thereof on file in this Office, which have been examined and approved.

Surveyor Generals Office.
Cheyenne. Wyo. Septbr 8th 1883.

Edw. C. David
Surveyor General.

1684

(22)

2363

Click Here for Field Notes

Retracement Notes, All or Part

48

Indexed

11TH STANDARD PARALLEL NORTH

Along the South bound. of Tp. 45 N., Rs 89 to 96 inclusive, West of the 6th P.M. Wyoming Ty.

Scale 40 chs. to 1 inch. Mag. var. East.

Course West.



Survey Designated	By Whom Surveyed	Date of Contract	Amount of Survey			When Surveyed
			Mls.	Chs.	Lks.	
11th Stand. Par. N.	Chas. F. Honey.	Jan. 12, 1883.	48	0	0	April & May 15, '82.

I hereby certify that the above diagram of the 11th Stand. Par. North, along the South bound. of Tp. 45 N., Ranges 89 to 96 inclusive, West of the 6th P.M., Wyo. Ter., is strictly conformable to the field notes of the Survey on file in this Office, which have been examined and approved.

Surveyor General's Office,
Cheyenne Wyoming, Sept 8, 1883.

Edw. C. David
Surveyor General.

1683