8270

Click Here for Field Notes

ORIGINAL

TOWNSHIP 47 NORTH, RANGE 87 WEST, OF THE SIXTH PRINCIPAL MERIDIAN, WYOMING.

DEPENDENT RESURVEY, SUBDIVISION OF SECTION 5,
METES AND BOUNDS SURVEY OF PARCEL A

CURVE DATA "A"

Chord Bearing	N.54°38'E.
Chord Length	3.05 Chs.
Radius	28.18 Chs.
Length of Arc.	3.05 Chs.

CURVE DATA "B"

Chord Bearing	N.54°12'E.
Chord Length	8.16 Chs.
Radius	87.57 Chs.
Length of Arc.	8.16 Chs.

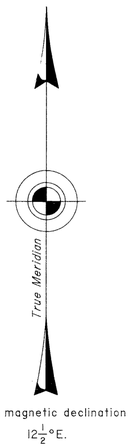

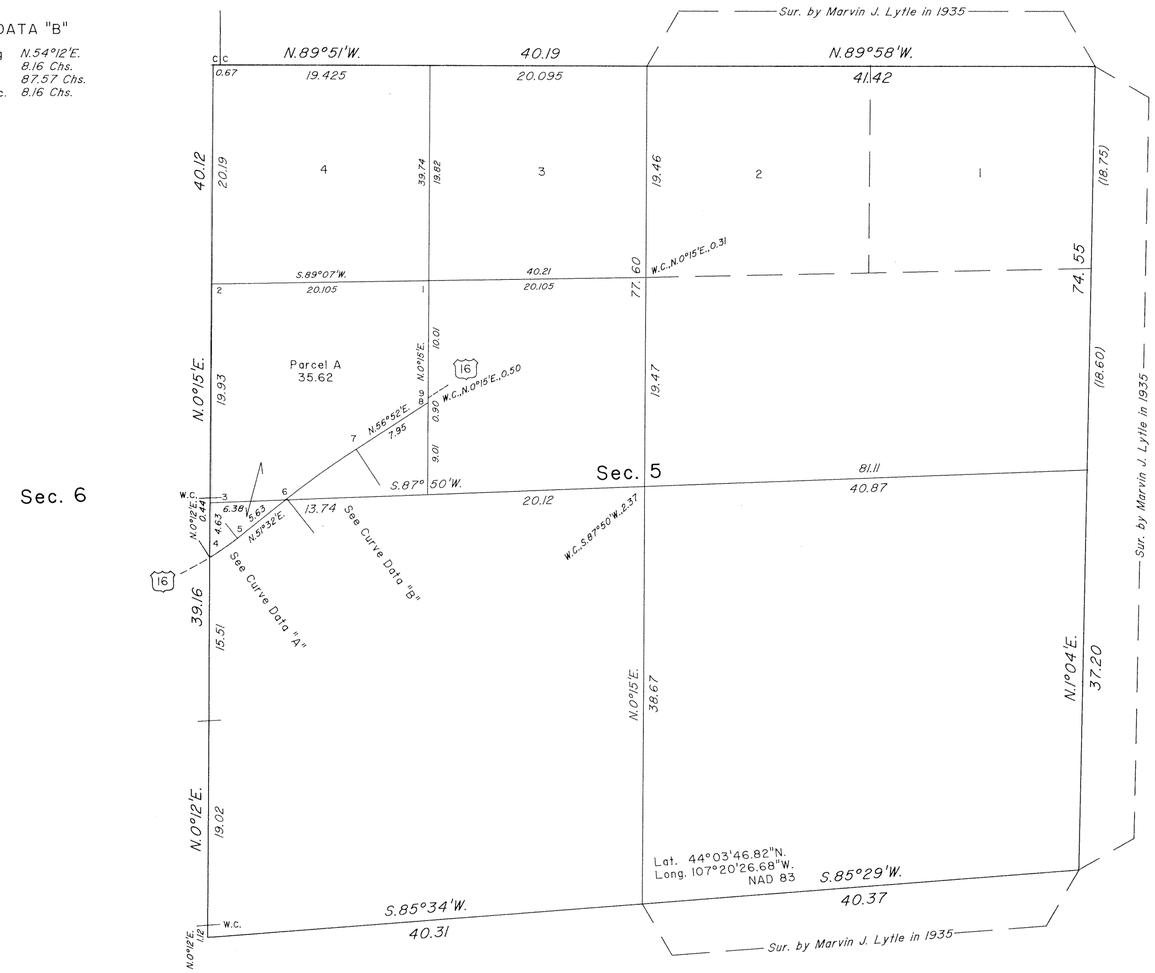

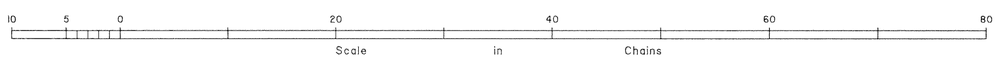

A history of surveys is contained in the field notes.

This plat represents the dependent resurvey of portions of the north boundary and subdivisional lines, designed to restore the corners in their true original locations according to the best available evidence, the subdivision of section 5, and the metes and bounds survey of Parcel A, section 5, T. 47 N., R. 87 W., Sixth Principal Meridian, Wyoming.

The lottings and areas are as shown on the plat approved February 2, 1939.

Survey executed by Richard A. Kohler, Cadastral Surveyor, beginning April 6, 1998, and completed May 20, 1998, pursuant to Special Instructions dated March 30, 1998, for Group No. 651, Wyoming.

UNITED STATES DEPARTMENT OF THE INTERIOR
BUREAU OF LAND MANAGEMENT

Cheyenne, Wyoming December 13, 1999

This plat is strictly conformable to the approved field notes, and the survey, having been correctly executed in accordance with the requirements of law and the regulations of this Bureau, is hereby accepted.

For the Director

John P. Lee

Chief Cadastral Surveyor for Wyoming

W.H.B.

2369 B

OFFICIALLY FILED: December 15, 1999

Click Here for Field Notes

Click Here for Exterior Notes

Access. No. 6191

ORIGINAL

TOWNSHIP No. 47 NORTH, RANGE No. 87 WEST OF THE SIXTH PRINCIPAL MERIDIAN, WYOMING

DEPENDENT RESURVEY

This plat of the resurvey of Township No. 47 North, Range No. 87 West delineates a retracement and reestablishment of the lines of the original survey as shown upon the plat approved February 16, 1885, in their true original position according to the best available evidence of the position of the original corners; all differences between the measurements shown on the original plat and those derived in the retracement have been distributed proportionally between accepted corners in accordance with surveying rules; reference will be made to the original plat for the showing of areas and more detailed descriptions of the various smaller subdivisions except in sections 8 and 9 where the differences in area are so great as to warrant recalculation of the public lands therein

Resurvey authorized by Commissioner's letter "E" dated January 19, 1935

Latitude 44° 00' N.
Longitude 107° 14' W.

Area Resurveyed 23,041.51 Acres

LINES DESIGNATED	BY WHOM SURVEYED	GROUP		MILEAGE		WHEN SURVEYED	
		No.	DATE	MLS.	CHS.	BEGUN	COMPLETED
N.,S.& E. Exteriors	Marvin J. Lytle	136	Jan. 26, 1935	18	04.34	July 4, 1935	Sept. 19, 1935
Subdivisional				60	25.76	August 2, 1935	Sept. 19, 1935
W. Exterior	Douglas and Adams	47	Feb. 18, 1918	6	4.70	June 21, 1918	June26, 1918

AMT

Office of Supervisor of Surveys

Denver, Colorado, April 15, 1938.

The above plat of Township No. 47 North, Range No. 87 West of the Sixth Principal Meridian, Wyoming, is strictly conformable to the field notes of the resurvey thereof which have been examined and approved

Supervisor of Surveys

UNITED STATES
DEPARTMENT OF THE INTERIOR
GENERAL LAND OFFICE
Washington, D. C., Feb. 2, 1939.

The resurvey represented by this plat having been correctly executed in accordance with the requirements of law and the regulations of this office is hereby accepted

Assistant Commissioner

2369-A

Trans. to Buffalo L.O. May 21, 1940

47-87

(29)

Click Here for Field Notes

38.

4093

TOWNSHIP No. 47 NORTH, RANGE No. 87 WEST of the 6TH Principal MERIDIAN.

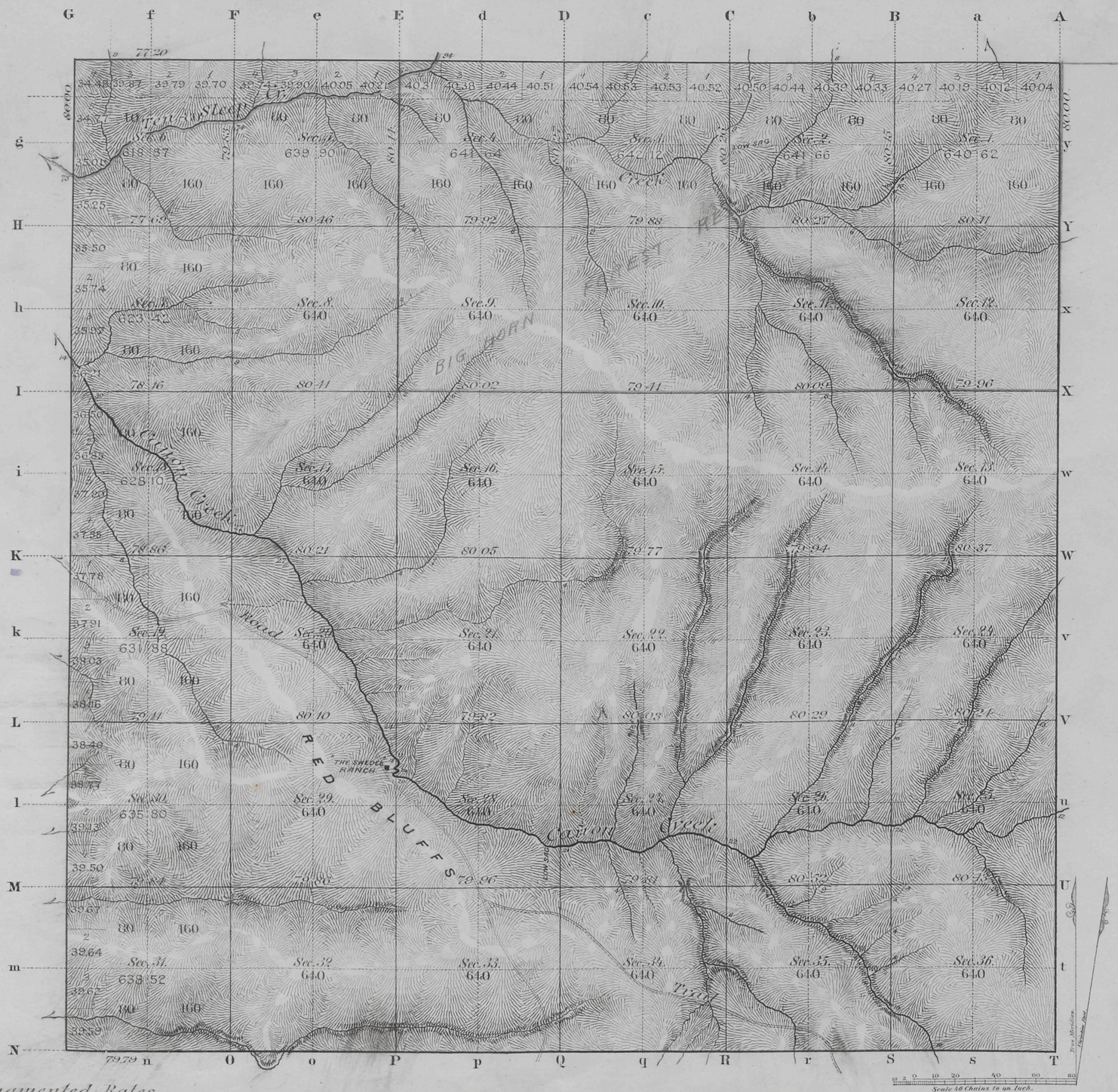

All Augmented Rates.

Total number of Acres. 22 982 53

Surveys Designated	By Whom Surveyed	Date of Contract	Amount of Surveys Mls Chs Lks	When Surveyed	Magnetic Declination
5.9 M. Township lines	Ed. F. Stahle	Sep. 21st 1880	11 77 20	July 29th 30 1884	
Subdivisions	" " "	" " "	59 75 94	Oct. 13-17, 1884	12° 45' East
Connections					

The above Map of Township No. 47 North Range No. 87 West of the Sixth Principal Meridian Wyoming Territory is strictly conformable to the field notes of the survey thereof on file in this Office, which have been examined and approved.

Surveyor Generals Office,
Cheyenne Wyoming
Feb. 16th 1885

Sur. Gen.l

2369

A. Gast & Co., St. Louis, Mo.

47-87

44

98-A

4915

RECEIVED S. G. O.
AUG 11 1903
CHEYENNE, WYO.

THIS PLAT
of the Retracement of
The 12th. Standard Parallel North thro' Frac. Range 83 West
the East Boundary of Township 51 North " 89 "
" " " " " 52 " " " "
" " " " " 48 " " 84 "
Frac. " " " " 47 " " 86 "
the North " " " " " " 84 "
Frac. " " " " " " " 85 "
" " " " " 49 " " 83 "
" " " " " 50 " " " "
" " " " " 51 " " 84 "

and the Resurvey of
12th. Standard Parallel North thro' Ranges 85 and Frac. 87 West
13th. " " " " Frac. Range 84 West
the East Boundary of Township 48 North " 88 "
Frac. " " " " 47 " " " "
" " " " " " " " 86 "
the North " " " " " " " "
" " " " " " " " 87 "
Frac. " " " " " " " 85 "
" " " " " 49 " " 88 "
" " " " " 50 " " " "
" " " " " " " " 84 "
SIXTH PRINCIPAL MERIDIAN WYOMING
is strictly conformable to the field notes of the survey thereof which have been examined, approved, and filed in this office.

U.S. Geological Survey
Washington D.C.
MAY 12 1903

Director

NOTE
This plat is not intended to show the location or extent of any survey not made in connection with the survey of the boundary line of the Big Horn Forest Reserve.

Table of Mileage
Scale 160 chains to inch.

Surveys Designated	M.	Chs.	Lks.	When Surveyed
Township Lines	74	39	44	1900 - 1901
Surveyed by W.H. Thorn				

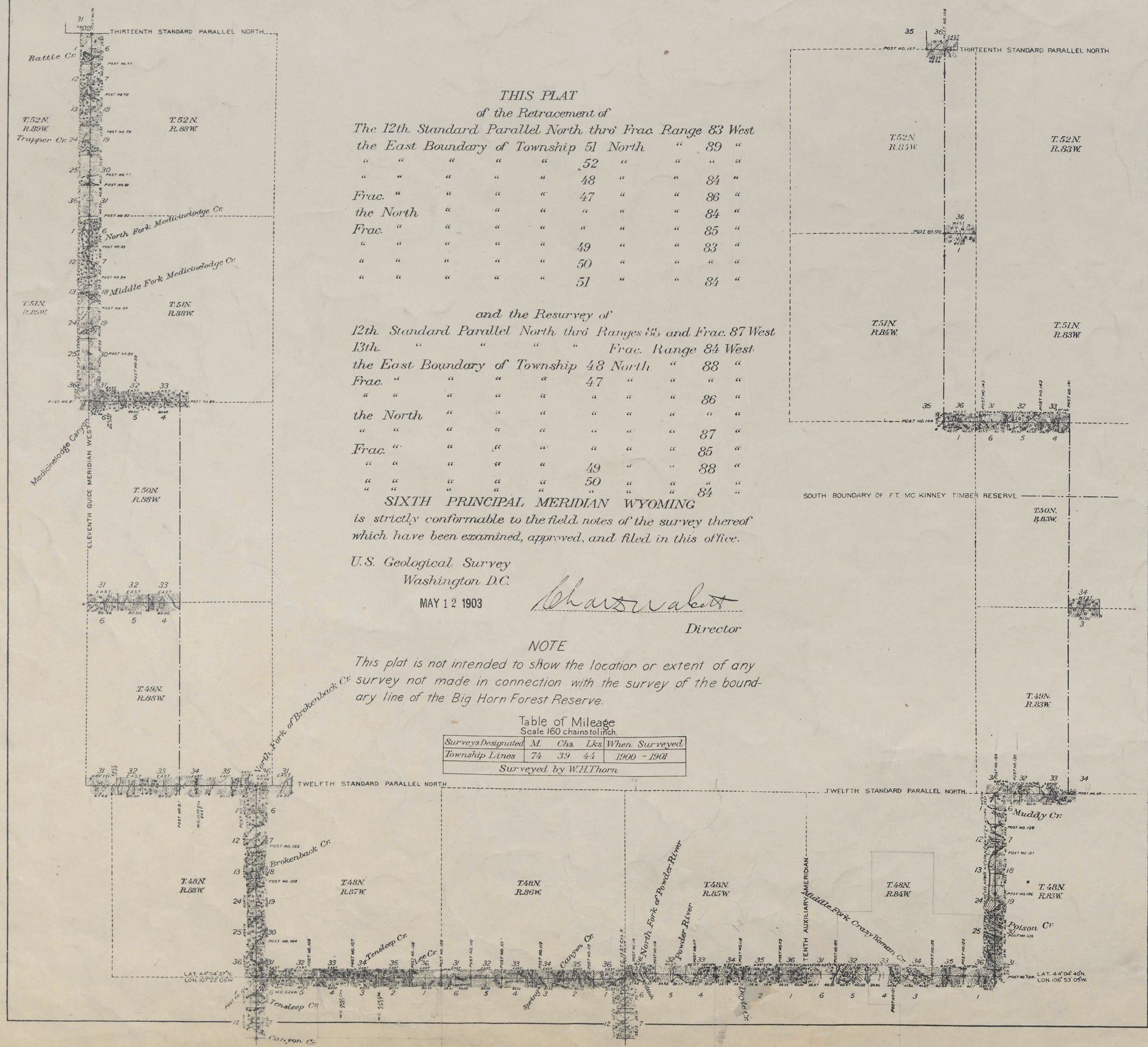

2953

Click Here for Field Notes

4914

RECEIVED S. G. O.
AUG 11 1903
CHEYENNE, WYO.

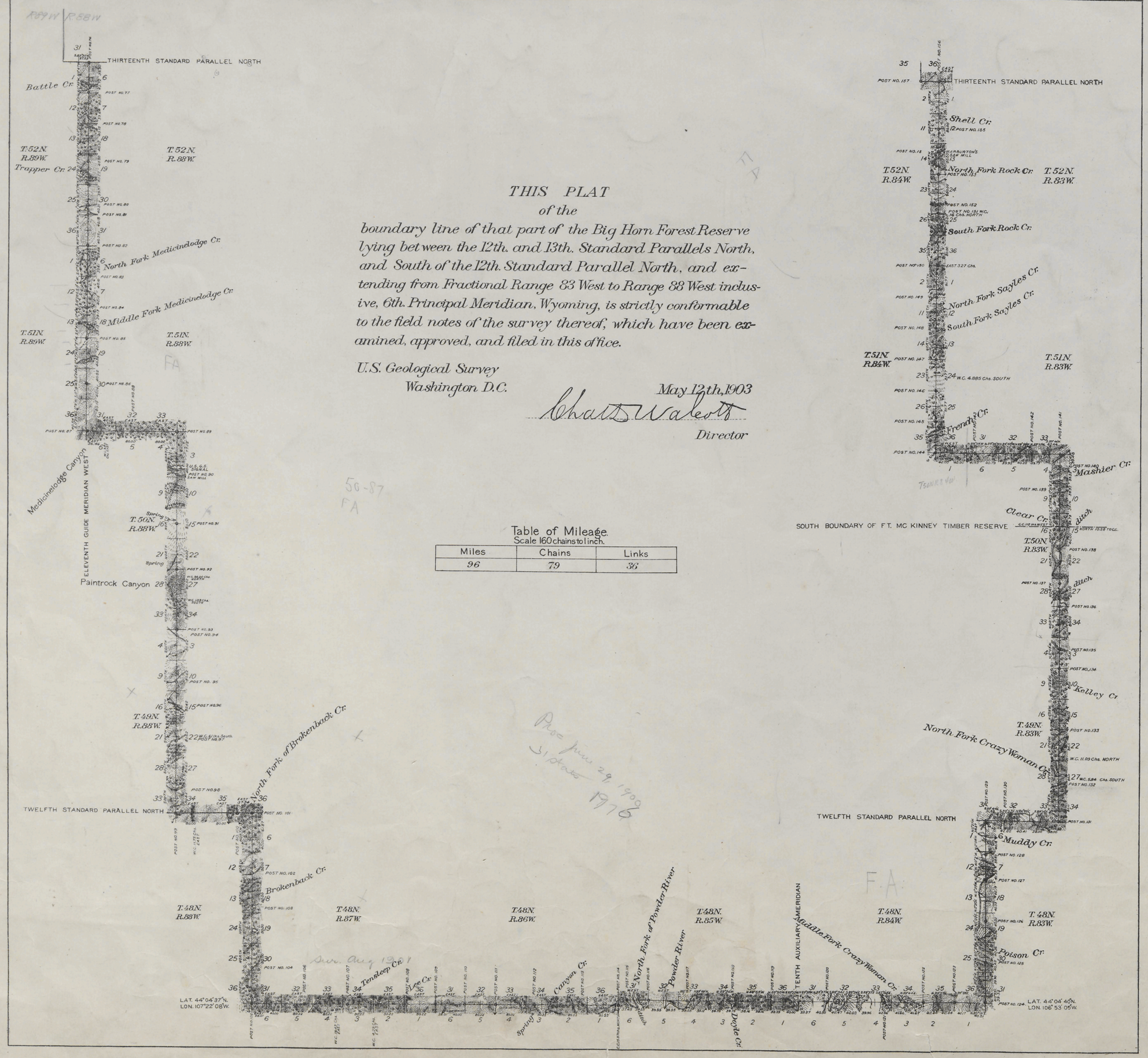

THIS PLAT
of the
boundary line of that part of the Big Horn Forest Reserve lying between the 12th. and 13th. Standard Parallels North, and South of the 12th. Standard Parallel North, and extending from Fractional Range 83 West to Range 88 West inclusive, 6th. Principal Meridian, Wyoming, is strictly conformable to the field notes of the survey thereof, which have been examined, approved, and filed in this office.

U.S. Geological Survey
Washington D.C.

May 12th, 1903

Charles Walcott
Director

Table of Mileage.
Scale 160 chains to inch.

Miles	Chains	Links
96	79	36

2952

(29)

Click Here for Field Notes

Indexes

4067

EXTERIOR LINES.

Scale 3 miles to 1 inch. Magnetic Var. East.

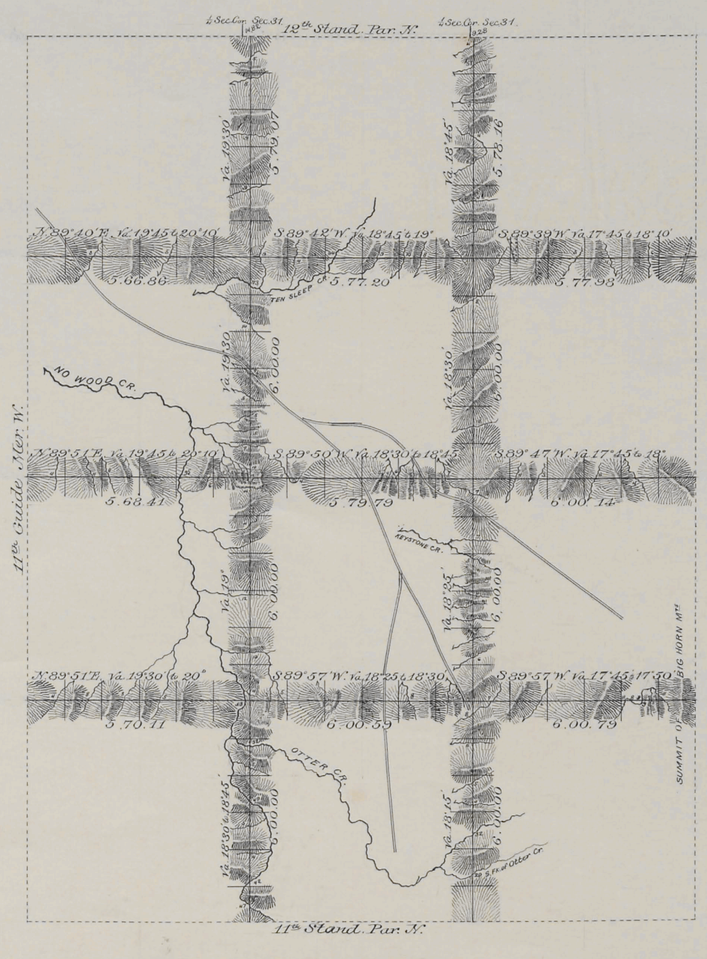

All lines at Augmented Rates.

Surveys Designated	By Whom Surveyed.	Date of Contract	Amount of Surveys mls.	chs.	lks.	When Surveyed.
Township lines	Ed. F. Stahle	Sep. 21st 1880	101	39	10	July 18-31, 1884
Connections	" " "	" " "		24	10	" " "

I hereby certify that the above diagram of the Exterior lines of Townships 45, 46, 47 & 48 North, Ranges 86, 87 & 88 West of the 6th Principal Meridian Wyoming Territory, is strictly conformable to the field notes of the survey thereof on file in this office, which have been examined and approved.

Surveyor General's Office,
Cheyenne Wyoming Feb. 16th 1885

John H. Blel Surveyor Gen.

2353