2442

Supplemental Plat

Index Diagram of Valid Entries

Resurvey Township No. 47 North, Range No. 94 West of the Sixth Principal Meridian, Wyoming

Utterback and Kelley, Group No. 7 April 13, 1911

Description by Resurvey		Original Survey					Description by Resurvey		Original Survey				
Section	Tract No. or Subdivisions	Section	Subdivisions	Kind	Entry Number	Entryman	Section	Tract No. or Subdivisions	Section	Subdivisions	Kind	Entry Number	Entryman
2	SW¼ SW¼	2	SW¼ SW¼	S.L.	List 04371	Wyoming	17	Lots 3, 4, 5, 12	17	N½NW¼, SW¼NW¼, NW¼SW¼	S.L.	List 04371	Wyoming
3	Lot 8, S½NW¼, SW¼NE¼, S½	3	Lot 4, S½NW¼, SW¼NE¼, S½	S.L.	List 04371	Wyoming	17	Lots 9, 14, 15, 16	17	SE¼SW¼, SW¼SE¼, E½SE¼	S.L.	List 04371	Wyoming
4	Lots 5, 6, 7, 8, 12	4	Lots 1, 2, 3, 4, SE¼NE¼	S.L.	List 04371	Wyoming	18	Lots 5, 6, 10, 11, 12, 13, 14, 15					
4	Lots 13, 14, 19, 20	4	SE¼	H.I	04281	Charles M. Stafford		17, 18, 19, 20	18	NE¼, SE¼NW¼, SE¼, E½SW¼, Lot 4	S.L.	List 04371	Wyoming
4	Lot 17	4	SW¼ SW¼	S.L.	List 04371	Wyoming	19	Lots 7, 8, 9, 10, 11, 13, 14, 15					
5	Lots 5, 6, 7, 8, 9, 10, 11, 12, 13							16, 17, 18, 19, 20	19	Lots 1, 2, 3, 4, E½W½, SW¼NE¼, SE¼	S.L.	List 04371	Wyoming
	14, 15, 16, 19, 20	5	Lots 1, 2, 3, 4, S½N½, N½S½, S½SE¼	S.L.	List 04371	Wyoming	20	Lots 2, 3, 4, 5, 6, 7, 10, 11, 12					
6	Lots 8, 9, 10, 12, 13	6	Lots 1, 2, 3, 5, SE¼NW¼					13, 14, 15, 16	20	W½, W½E½, SE¼SE¼	S.L.	List 04371	Wyoming
6	Lots 14, 15, 16, 17, 18, 21, 19, 20	6	S½NE¼, N½SE¼, E½SW¼, Lots 6 & 7	S.L.	List 04371	Wyoming	{20 {21	Lots 1 and 8 Lots 4 and 5	20 21	E½ NE¼ W½ NW¼ } →	D.E	01081	John J. Schuster
7	Lots 7, 8, 9, 10, 15, 16, 18	7	Lots 1, 2, 3, E½W½	S.L.	List 04371	Wyoming	{20 {21	Lot 9 Lots 6, 11, 12	20 21	NE¼ SE¼ ? N½SW¼, SE¼NW¼ } →	H.E	01080	John J. Schuster
8	Lots 1, 2, 7, 8, 9, 10, 11	8	NE¼, N½SE¼, NE¼SW¼	S.L.	List 04371	Wyoming	21	Lots 1, 2, 3, 7, 8, 9, 10, 13					
9	Lots 1, 2, 3, 4, 5, 6, 7, 8, 9							14, 15, 16	21	E½, NE¼NW¼, S½SW¼	S.L.	List 04371	Wyoming
	10, 12, 15, 16	9	N½, NW¼SW¼, SE¼	S.L.	List 04371	Wyoming	22	W½W½, E½NW¼, NW¼NE¼	22	W½W½, E½NW¼, NW¼NE¼	S.L.	List 04371	Wyoming
10	All	10	All	S.L.	List 04371	Wyoming	28	Lots 2, 3, 4, 5, 6, 7, 10, 11					
11	W½W½E½, SE¼NE¼, E½SE¼	11	W½W½E½, SE¼NE¼, E½SE¼	S.L.	List 04371	Wyoming		12, 13, 14, 15	28	W½, W½E½	S.L.	List 04371	Wyoming
*	Lots 7, 8, E½SW¼ Sec. 7, T. 47 N., R. 93 W.	12	SW¼NW¼, W½SW¼, NE¼SW¼, W½SE¼	S.L.	List 04371	Wyoming	29	Lots 1, 2, 3, 4, 5, 6, 7, 8, 9, 10					
*	Lots 2, 3, 4							11, 12, 13, 14, 15, 16	29	All	S.L.	List 04371	Wyoming
*	Lots 5, 6,	13	N½NE¼, SE¼NE¼	S.L.	List 04371	Wyoming	30	Lots 5, 6, 7, 8, 9, 10, 11, 12, 13					
*	NW¼NE¼ Sec. 18, T. 47 N., R. 93 W.							14, 15, 16, 17, 18, 19, 20	30	All	S.L.	List 04371	Wyoming
13	Tract 61, T. 47 N., R. 63 W.	13	N½SE¼	H.E	03833	Melton M. Schumaker	31	Lots 5, 6, 7, 8, 9, 10, 11, 12					
12	Tracts 62 B, 62 H.	12	SE¼SW¼					13, 14, 15, 16, 17, 18, 20	31	Lots 1, 2, 3, 4, E½W½, NE¼, N½SE¼, SE¼SE¼	S.L.	List 04371	Wyoming
13	Tracts 62 C, 62 D, 62 E,						31	Lot 11 - T. 46 N., R. 94 W. Sec. 6 Lot 17 - T. 47 N., R. 94 W.	46-94 6	Lots 4 and 5	H.E.	0262	Charles E. Bain
	62 F, 62 G, 62 I.	13	E½NW¼, SW¼NE¼	D.E.	03817	Melton M. Schumaker	32	Lots 1, 2, 3, 4, 5, 6, 7, 8, 9, 10					
*	Lots 1 and 2	13	W½NW¼	S.L.	List 04371	Wyoming		11, 12, 13, 14, 15 and 16	32	All	S.L.	List 04371	Wyoming
*	Lot 12, Sec. 18, T. 47 N., R. 93 W.	13	SE¼SE¼	S.L.	List 04371	Wyoming	33	Lots 2, 3, 4	33	N½NW¼, NW¼NE¼	S.L.	List 04371	Wyoming
14	N½N½, S½NW¼, NW¼SW¼	14	N½N½, S½NW¼, NW¼SW¼	S.L.	List 04371	Wyoming		Tract 125	36	All	S.S.		Wyoming
15	N½, N½S½, S½SW¼, SW¼SE¼	15	N½, N½S½, S½SW¼, SW¼SE¼	S.L.	List 04371	Wyoming							
16	All	16	All	S.S.		Wyoming							

* By adjustment

The above Table of Valid Entries is made to accompany
plat of Resurvey Township No. 47 North, Range No. 94 West
and is hereby approved
Surveyor General's Office
Cheyenne Wyoming
May 27, 1916

Charles L. Decker
Surveyor General

A.L.R.

Accepted by Commissioner Aug. 11. 1916.

1716-B.

47 - 94

Click Here for Field Notes | Click Here for Tract 125 Notes | Click Here for Exterior Notes

2441

(4-675a)

Resurvey Township No. 47 North, Range No. 94 West of the Sixth Principal Meridian, Wyoming

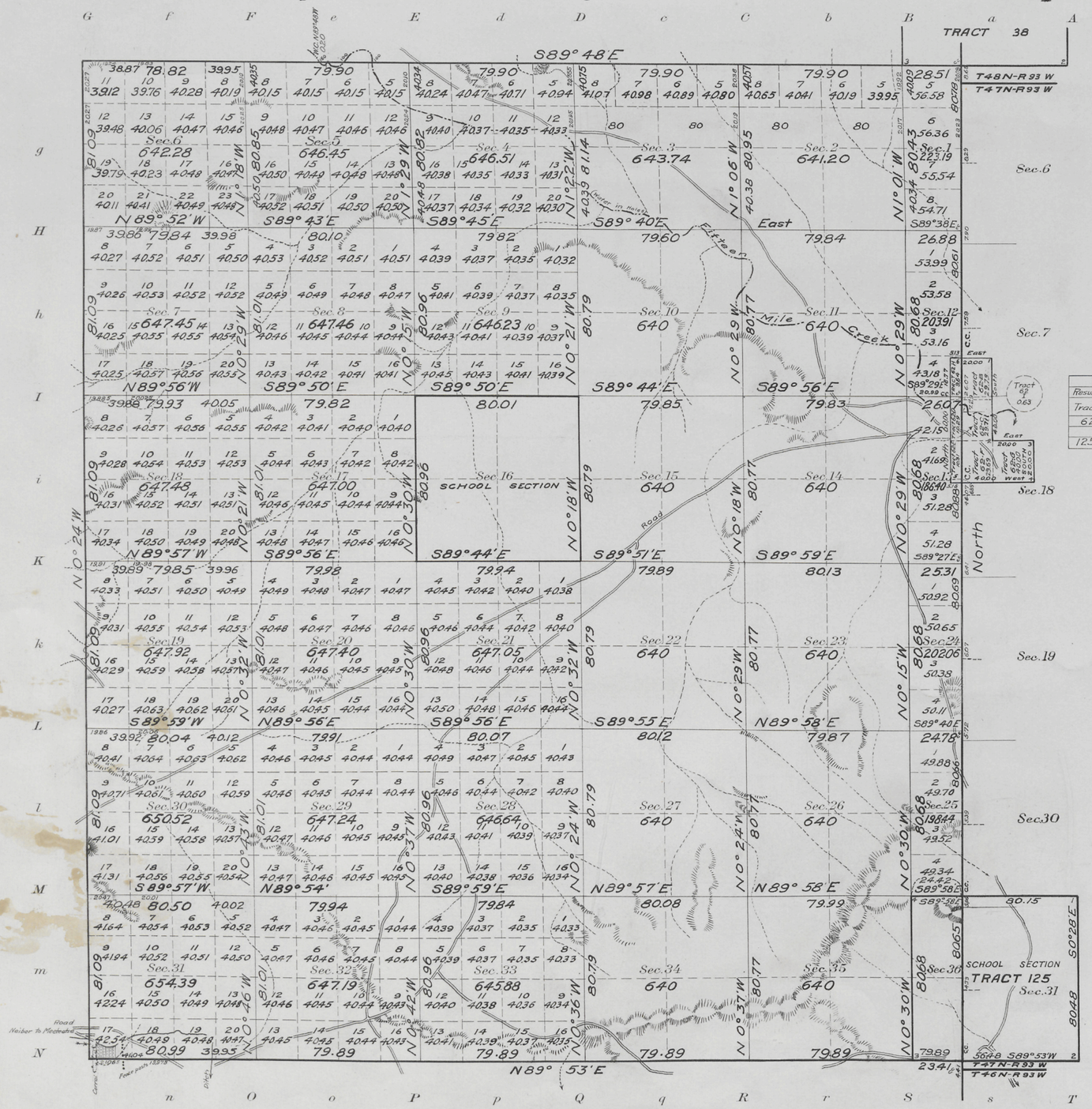

INDEX TO SEGREGATED TRACTS								
Resurvey	Original Survey							
Tract	T	R	Sec	Subdivision	Entry Kind	Entry Number	Status Land Office	Entryman
62	47	94	12	SE¼SW¼				
			13	SW¼NE¼E¼NW¼	D.E.	03817	Valid	Melton M. Shumaker
125	47	94	36	All	S.S.		Valid	State of Wyoming

Table of Patented Entries Not Segregated			
Original Survey			
Sec.	Subdivision	Entry	Entryman
16	All	SS	Wyoming

Areas in Acres	
Public Land	19704.03
Indian Reservation	
Indian Allotments	
Mineral Claims	
Water Surface	
Segregated Tract No. 62	30.87
Total Area	

Scale 40 Chains to an inch

Mean Magnetic Declination
Latitude 44°00'N
Longitude 108°04'W

Surveys Designated	By Whom Surveyed	Group No.	Group Date	Amount of Surveys Mls.	chs.	lks.	When Surveyed Begun	Completed
Resurvey Subdivisions	Utterback & Kelley	7	April 3, 1911	56	71	49	July 29, 1913	Aug. 13, 1913
Connections	" " "	7	April 3, 1911		64	24	July 29, 1913	Aug. 13, 1913
Resurvey North Township Line	Wilford W Utterback	7	April 3, 1911	5	26	93	Nov. 27, 1912	Nov. 29, 1912
Resurvey South Township Line	" " "	7	April 3, 1911	5	23	96	Dec. 3, 1912	Dec 3, 1912
Resurvey West Township Line	" " "	7	April 3, 1911	6	6	54	Nov. 29, 1912	Nov 29, 1912
Resurvey East Township Line	" " "	3	July 21, 1910	6	4	27	April 17, 1911	April 17, 1911
Segregated Tract No. 125	Mark M. Kelley	7	Sept 10, 1914	4	01	20	Dec. 20, 1914	Dec. 22, 1914

The above map of Resurvey Township No. 47 North Range No. 94 West of the Sixth Principal Meridian Wyoming is strictly conformable to the field notes of the resurvey thereof on file in this office, which have been examined and approved

U. S. Surveyor General's Office.

Cheyenne Wyoming, June 29, 1915

Charles L. Decker
Surveyor General.

C.H.K.

A.M.T.

1716-A-

Accepted by the Hon Commissioner letter E. dated Mch. 31. 1916.
Trip plats sent to Lander L.O. Apr. 25. 1916

47 - 94

Click Here for Field Notes

(22)

2440

81

TOWNSHIP No. 47 NORTH, RANGE No. 94 WEST of the 6TH Principal MERIDIAN.

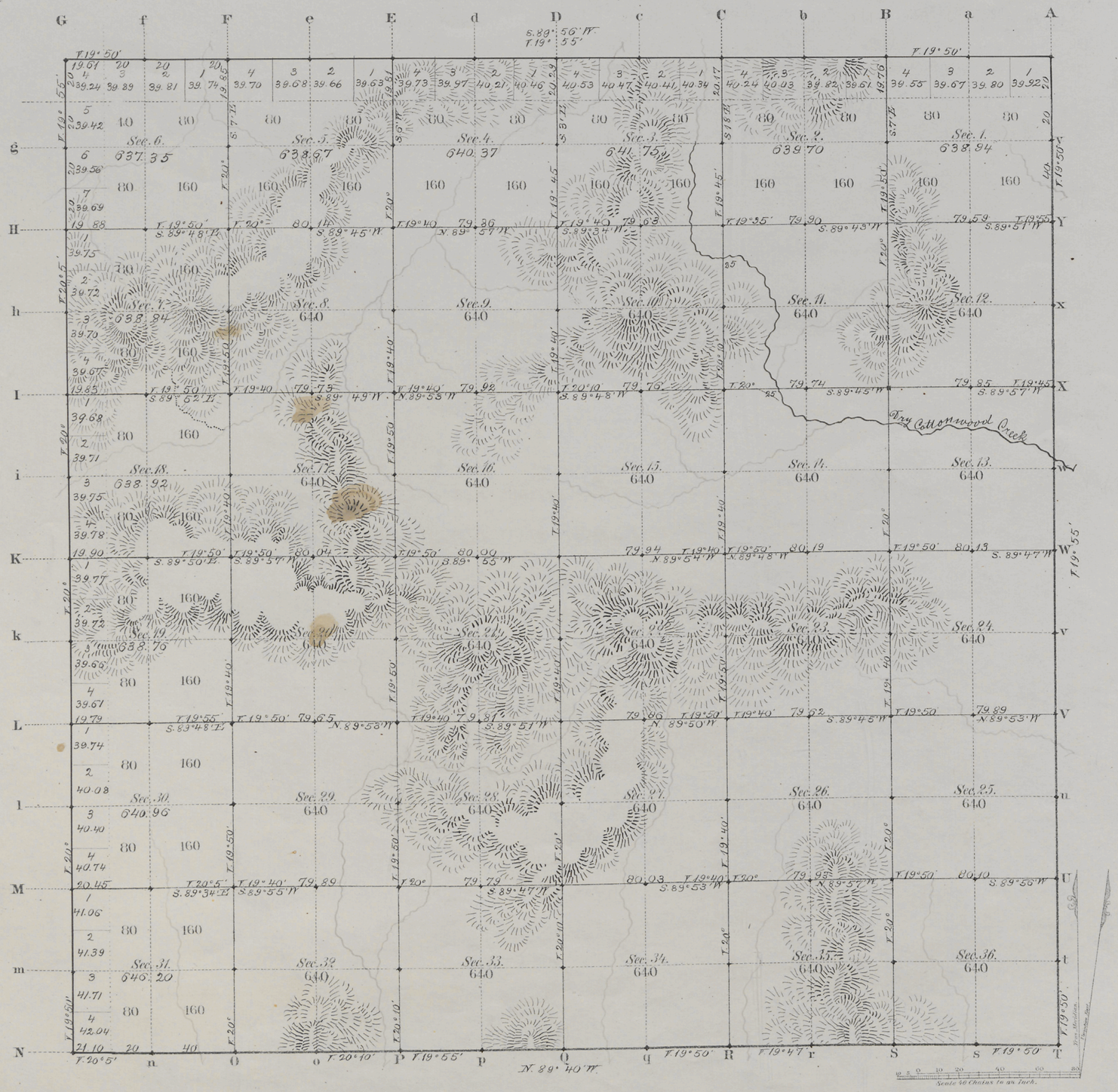

Total number of Acres. 23040.46

Surveys Designated	By Whom Surveyed	Date of Contract	Amount of Surveys Mls	Chs	Lks	When Surveyed	Magnetic Declination
Township lines	R H Woods Jr	May 15, 1882	23	79	71	Feb. 14, 20, 21, 1883	19° 55' East
Subdivisions	F W Weisshaar	" " "	59	76	72	April 2-7 1883	19° 50' " "
Connections							

The above Map of Township No. 47 North Range No. 94 West of the Sixth Principal Meridian Wyoming Territory is strictly conformable to the field notes of the survey thereof on file in this Office, which have been examined and approved

Surveyor Generals Office,
Cheyenne Wyoming
September 15th 1883

Edw. C. Davis
Sur. Gen.l

A. Gast & Co., St. Louis Mo.

1716

47 - 94

Click Here for Field Notes

Retracement Notes, All or Part

(22) 2364

Indexed

49

EXTERIOR LINES.

Scale 3 miles to 1 inch. Magnetic Var. East.

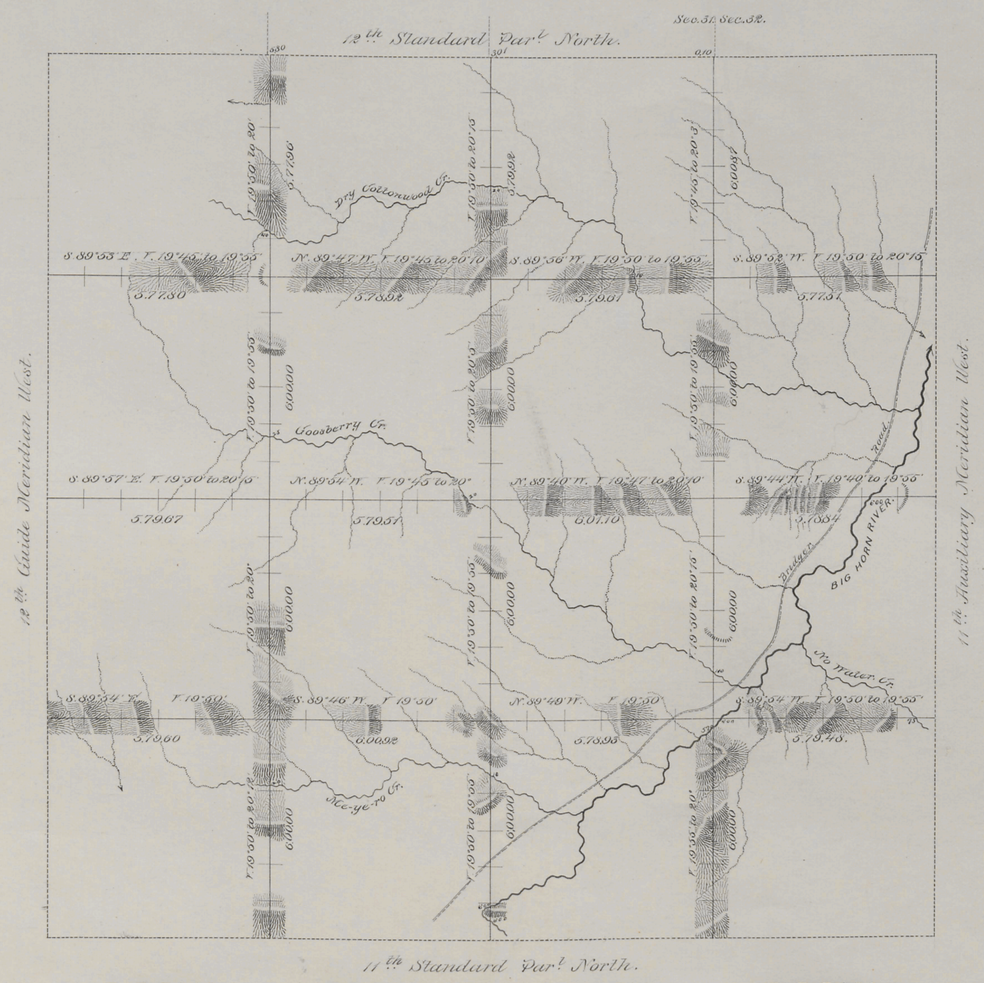

Surveys designated	By whom surveyed	Date of contract	Aml. of surveys.			When surveyed.
			Mls.	Chs.	Lks.	
Exterior lines	R. H. Woods.	May. 15. 1882.	145	70	64.	Feb. 12-Mar. 2. 1883.
Connections	" " "	" " "		8	91	" " "

I hereby certify that the above diagram of the Exterior lines of T. 45. 46. 47 & 48 N. R. 93. 94. 95 & 96. W. of the 6th Principal Meridian Wyoming Territory, is strictly conformable to the field notes of the survey thereof on file in this Office, which have been examined and approved.

Surveyor Generals Office.
Cheyenne, Wyo. Ty. Oct. 8th 1883.

Edw. C. David
Surveyor General.

1684