2466

(4-675 a)

Supplemental Plat

# Resurvey Township No 48 North Range No 93 West of the Sixth Principal Meridian, Wyoming.

Segregating Tract No 38.

| | G | f | F | e | E | d | D | c | C | b | B | a | A | |
|---|---|---|---|---|---|---|---|---|---|---|---|---|---|---|
| g | | Sec. 6 | | Sec. 5 | | Sec. 4 | | Sec. 3 | | Sec. 2 | | Sec. 1 | | y |
| H | | | | | | | | | | | | | | Y |
| h | | Sec. 7 | | Sec. 8 | | Sec. 9 | | Sec. 10 | | Sec. 11 | | Sec. 12 | | x |
| I | | | | | | | | | | | | | | X |
| i | | Sec. 18 | | Sec. 17 | | Sec. 16 | | Sec. 15 | | Sec. 14 | | Sec. 13 | | w |
| K | | | | | | | | | | | | | | W |
| k | | Sec. 19 | | Sec. 20 | | Sec. 21 | | Sec. 22 | | Sec. 23 | | Sec. 24 | | v |
| L | | | | | | | | | | | | | | V |
| l | | Sec. 25 | | Sec. 30 | | Sec. 29 | | Sec. 28 | | Sec. 27 | | Sec. 26 | | u |
| | | | | Sec. 31 | | Sec. 32 | | Sec. 33 | | Sec. 34 | | Sec. 35 | | t |
| | | | | | | | | | | | | | | U |
| | n | O | o | P | p | Q | q | R | r | S | s | T | | |

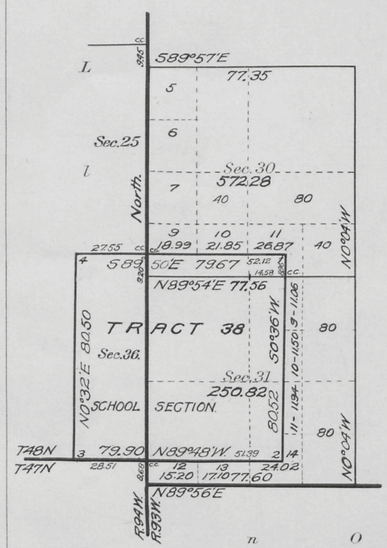


| Areas in Acres | |
|---|---|
| Public Land | |
| Indian Reservation | |
| Indian Allotments | |
| Mineral Claims | |
| Water Surface | |
| | |
| Total Area | |

0 10 20 40 80

True Meridian

Scale 40 Chains to an inch.

Mean Magnetic Declination

INDEX TO SEGREGATED TRACTS.

| Resurvey | Original Survey | | | | | | |
|---|---|---|---|---|---|---|---|
| Tract No | T. | R. | Sec. | Subdivision | Entry | Status in Land Office | Entryman |
| 38 | 48 | 94 | 36 | All. | 55 | Valid | Wyoming |

| Surveys Designated | By Whom Surveyed | Group. No. | Group. Date | Amount of Surveys Mls. | Amount of Surveys chs. | Amount of Surveys lks. | When Surveyed Begun | When Surveyed Completed |
|---|---|---|---|---|---|---|---|---|
| Tract 38 | M.M. Kelley. | 7 | Sept 10, 1914. | 4 | 00 | 59 | Dec. 20, 1914. | Dec. 22, 1914. |
| Resurvey Subdivisions | W. W. Utterback. | 3 | July 21, 1910. | | | | May 12, 1911. | May 25, 1915. |
| Resurvey W. Boundary | W. W. Utterback. | 3 | July 21, 1910. | | | | May 11, 1911. | May 11, 1911. |
| Connections. | M.M. Kelley. | 7 | Sept 10, 1914. | 0 | 32 | 46 | Dec. 20, 1914. | Dec. 22, 1914. |

Supplemental Resurvey

The above map of Township No. 48 North Range No. 93 West of the Sixth Principal Meridian Wyoming is strictly conformable to the field notes of the resurvey thereof on file in this office, which have been examined and approved

U. S. Surveyor General's Office.
Cheyenne, Wyoming, June 29th, 1915.

Charles L. Decker
Surveyor General.

B.C.B.

R.M.T.

1721 B

48 - 93

Accepted June, 1915

44

15

Click Here for Field Notes

accession no 2465

(4-675 a)

# Resurvey Township N°48 North, Range N°93 West of the Sixth Principal Meridian, Wyoming

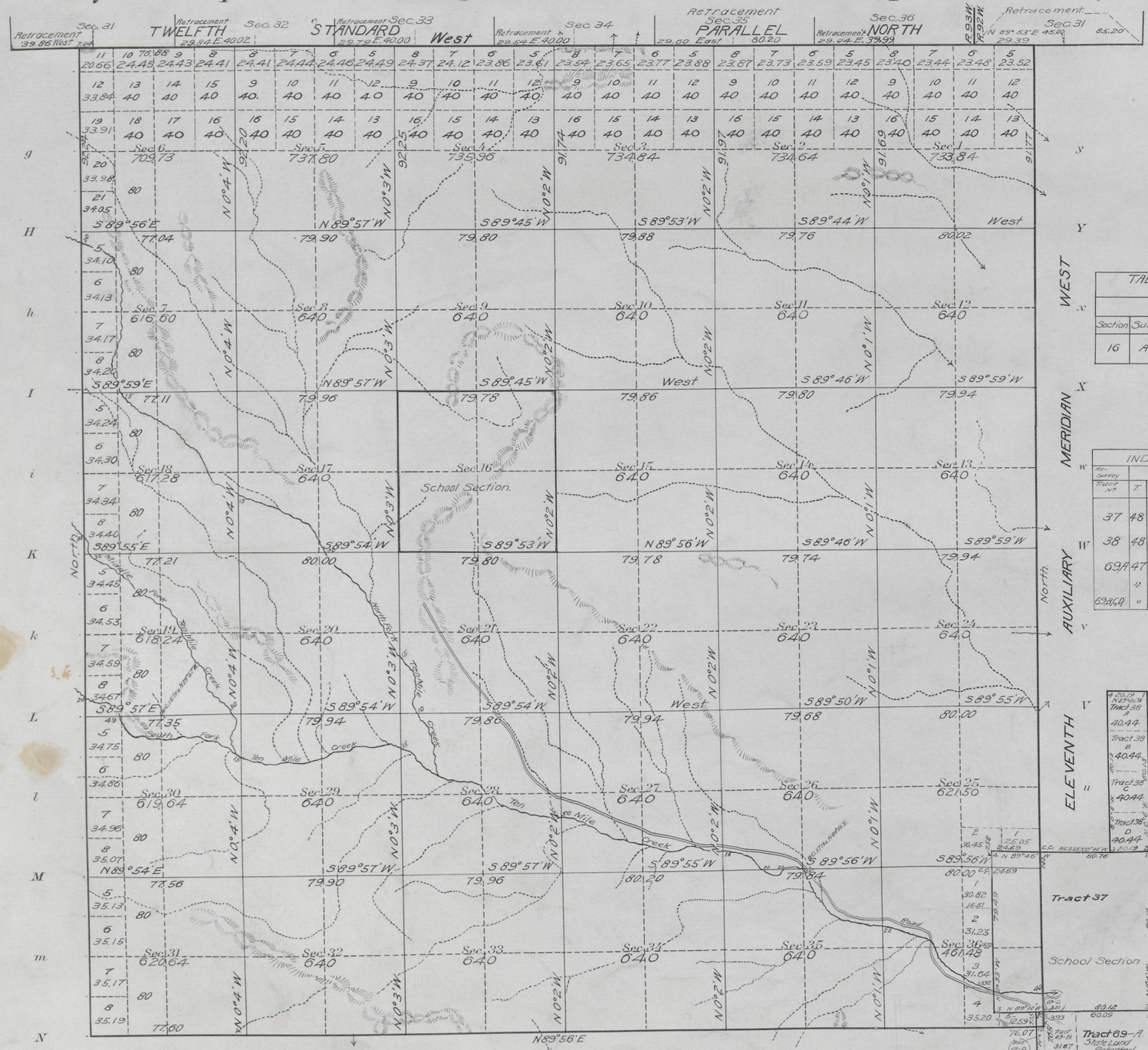


| TABLE OF PATENTED LAND NOT SEGREGATED | | | |
|---|---|---|---|
| Original Survey | | | |
| Section | Subdivision. | Entry. | Entryman. |
| 16 | All | S.S. | Wyoming |

| INDEX TO SEGREGATED TRACTS. | | | | | | | | |
|---|---|---|---|---|---|---|---|---|
| Resurvey / Tract No. | Original Survey T. | R. | Sec. | Subdivision | Entry | Status in Land Office | Entryman. |
| 37 | 48 | 93 | 36 | All | SS | Valid | Wyoming |
| 38 | 48 | 93 | 25 | E²E² | SL | Approved | Wyoming |
| 69A | 47 | 93 | 1 | Lots 1, 2, | SL | Patented | Wyoming |
| | " | " | 1 | S½NE¼ SE¼ | | | |
| 69B | " | " | 1 | Lot 3 | SL | Approved | Wyoming |

| Areas in Acres | |
|---|---|
| Public Land | 22642.19 |
| Patented Land Not Segregated | 640.00 |
| Segregated Tracts. | 196.66 |
| Total Area | 23478.85 |

Scale 40 Chains to an inch

Mean Magnetic Declination 18°10' E

Latitude 44°05' N

Longitude 107°57' W

| Surveys Designated | By Whom Surveyed | Group No. | Group Date | Amount of Surveys Mls. | Amount of Surveys chs. | Amount of Surveys lks. | When Surveyed Begun | When Surveyed Completed |
|---|---|---|---|---|---|---|---|---|
| Resurvey Subdivisions | Wilford W. Utterback | 3 | July 21, 1910 | 60 | 43 | 40 | May 12, 1911 | May 25, 1911 |
| Connections | " " | " | " | 1 | 75 | 39 | May 12, 1911 | May 23, 1911 |
| Resurvey West Township Line | " " | " | " | 6 | 12 | 24 | May 11, 1911 | May 11, 1911 |
| Resurvey South Township Line | " " | " | " | 5 | 77 | 60 | April 18, 1911 | April 19, 1911 |
| Retracement Twelfth Standard Parallel | " " | " | " | 3 | 36 | 64 | May 15, 1910 | August 27, 1910 |
| Resurvey Eleventh Auxiliary Meridian | " " | " | " | 6 | 11 | 77 | August 27, 1910 | August 27, 1910 |
| Segregated Tract Lines | " " | " | " | 5 | 20 | 84 | May 25, 1911 | May 25, 1911 |
| Resurvey Twelfth Standard Parallel | Edward F. Stahle | Contract 293 | June 29, 1903 | 5 | 47 | 04 | June 30, 1903 | July 1, 1903 |
| Twelfth Standard Parallel | C. A. Honey | 144 | January 12, 1882 | | 29 | 39 | July 3, 1882 | July 3, 1882 |

The above map of Resurvey Township No. 48 North, Range No. 93 West of the Sixth Principal Meridian Wyoming, is strictly conformable to the field notes of the Resurvey thereof on file in this office, which have been examined and approved

U. S. Surveyor General's Office.
Cheyenne, Wyoming, November 26, 1913

Charles L. Deckes
Surveyor General.

1721A

FRC-788891 (Box 56)

48 - 93

Click Here for Field Notes



2464

# TOWNSHIP No. 48 NORTH. RANGE No. 93 WEST of the 6TH Principal MERIDIAN.




Total number of Acres. 22873.50

| Surveys Designated | By Whom Surveyed | Date of Contract | Amount of Surveys Mls | Chs | Lks | When Surveyed | Magnetic Declination |
|---|---|---|---|---|---|---|---|
| S. & W. Township lines | R. H. Woods | May 15, 1882 | 11 | 78 | 38 | Febr. 15, 1883 | 19°50' East |
| Subdivisions | F. W. Weisshaar Jr. | " " " | 59 | 60 | 33 | Febr 17-23, 1883 | 19°50' " |
| Connections | " " " | " " " | | 21 | 12 | " " " | |
| 12" Stand. P. N. | Charles A. Haney | Jan'y 12, 1882 | 5 | 75 | 54 | July 3, & 24, 1882 | |
| 11" Aux. M. W. | " " " | " " " | 6 | 00 | 00 | June 28, 1882 | |

The above Map of Township No. 48 North Range No. 93 West of the Sixth Principal Meridian Wyoming Territory is strictly conformable to the field notes of the survey thereof on file in this Office, which have been examined and approved

Surveyor General's Office,
Cheyenne Wyoming
September 15th 1883

Edw. C. David
Sur. Genl.

A. Gast & Co., St. Louis, Mo.

1721

48 - 93

2942

Click Here for Field Notes

44
Indexes

4903

# RESURVEY

# TOWNSHIP EXTERIORS

Scale: 1 inch to 160 Chains

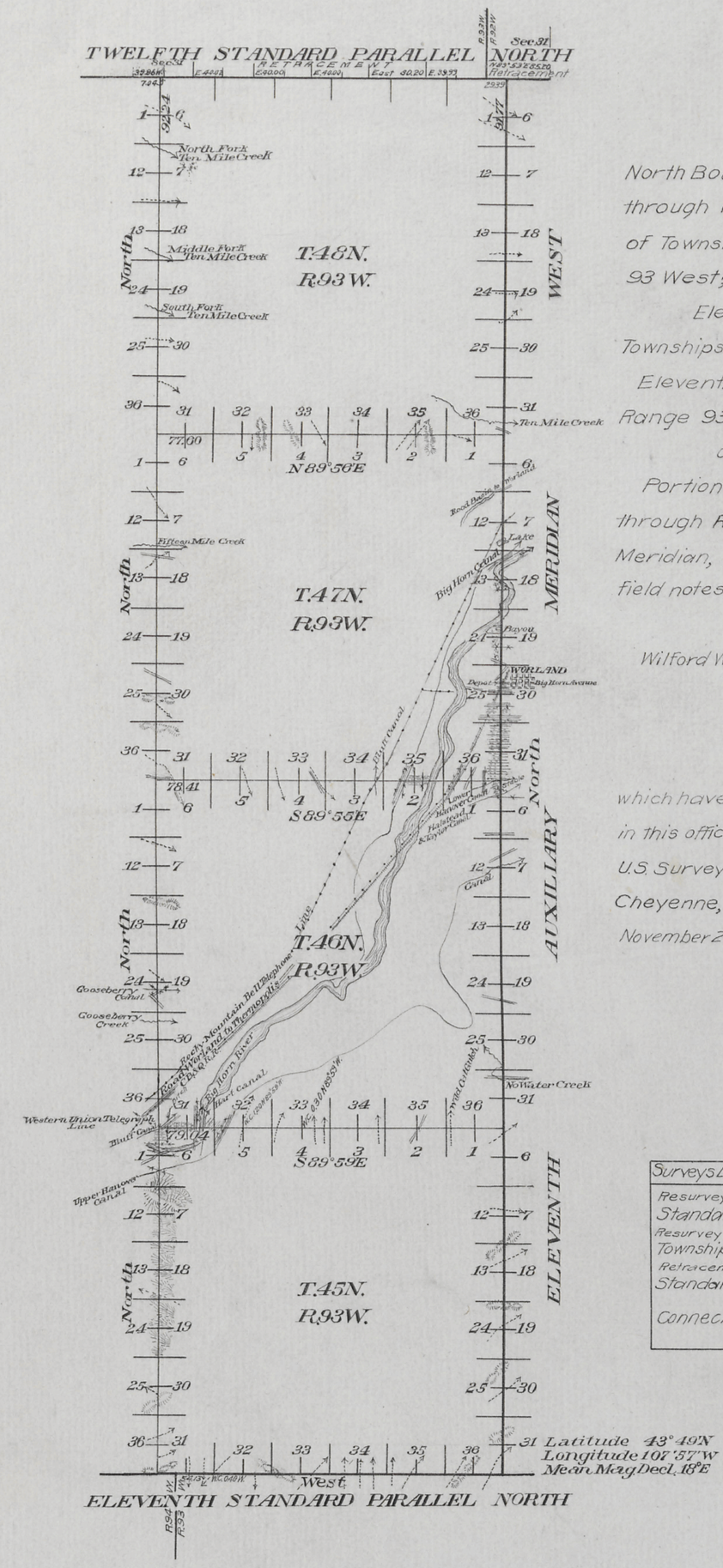


This Plat
of the Resurvey of the
North Boundary of Townships 45, 46, and 47 North,
through Range 93 West, the West Boundary
of Townships 45, 46, 47 and 48 North, Range
93 West;
Eleventh Auxiliary Meridian West through
Townships 45, 46, 47 and 48 North,
Eleventh Standard Parallel North, through
Range 93 West
and the Retracement of
Portion of the Twelfth Standard Parallel North,
through Rs. 92 and 93 West of the Sixth Principal
Meridian, Wyoming, is strictly conformable to the
field notes of the resurvey thereof
by
Wilford W. Ufferback U.S. Transitman
under his
Assignment to Group No. 3
dated July 21, 1910,
which have been examined, approved and filed
in this office.
U.S. Surveyor General's Office
Cheyenne, Wyoming
November 26, 1913

Charles L. Keeler
U.S. Surveyor General.

| Surveys Designated | Amount | | | When Surveyed |
|---|---|---|---|---|
| | M'ls. | Chs. | Lks. | |
| Resurvey Standard Lines | 30 | 11 | 77 | August 1, 1910 - August 27, 10 |
| Resurvey Township Lines | 42 | 07 | 29 | August 30, 1910 - May 11, 1911 |
| Retracement Standard Line | 4 | 45 | 27 | August 27, 1910 |
| Connecting Lines | 4 | 22 | 27 | August 27, 1910 - May 11, 1911 |

(22) Indexed accession no. 2368

Click Here for Field Notes | Retracement Notes, All or Part

# 11TH AUXILIARY MERIDIAN WEST

in Tps. 45 to 48 N. inclusive betw. Rgs. 92 & 93 W. of the 6th Prin. Mer. W. T.

Magn. Variation East  Scale 40 Chs. to 1 Inch




| Surveys Designated | By Whom Surveyed | Date of Contract | Amount of Surveys | | | When Surveyed |
|---|---|---|---|---|---|---|
| | | | Mls | Chs | Lks | |
| 11th Auxil. Mer. W. | R. H. Woods | May 15, 1882 | 24 | 00 | 00 | June 25-28 '82 |

The above map of the 11th Auxiliary Meridian West in Tps. 45 to 48 N. incl. betw. Rgs. 92 & 93 W. of the 6th Principal Mer., Wyo. Ter., is strictly conformable to the fieldnotes of the survey thereof, on file in this office, which have been examined and approved

Surveyor General's Office
Cheyenne Wyoming
September 8th 1883

Edwd. C. Dawes
Sur. Gen.

1688

Click Here for Field Notes
Retracement Notes, All or Part

(22) Indexed 2364

49

# Exterior Lines.

*Scale 3 miles to 1 inch. Magnetic Var. East.*

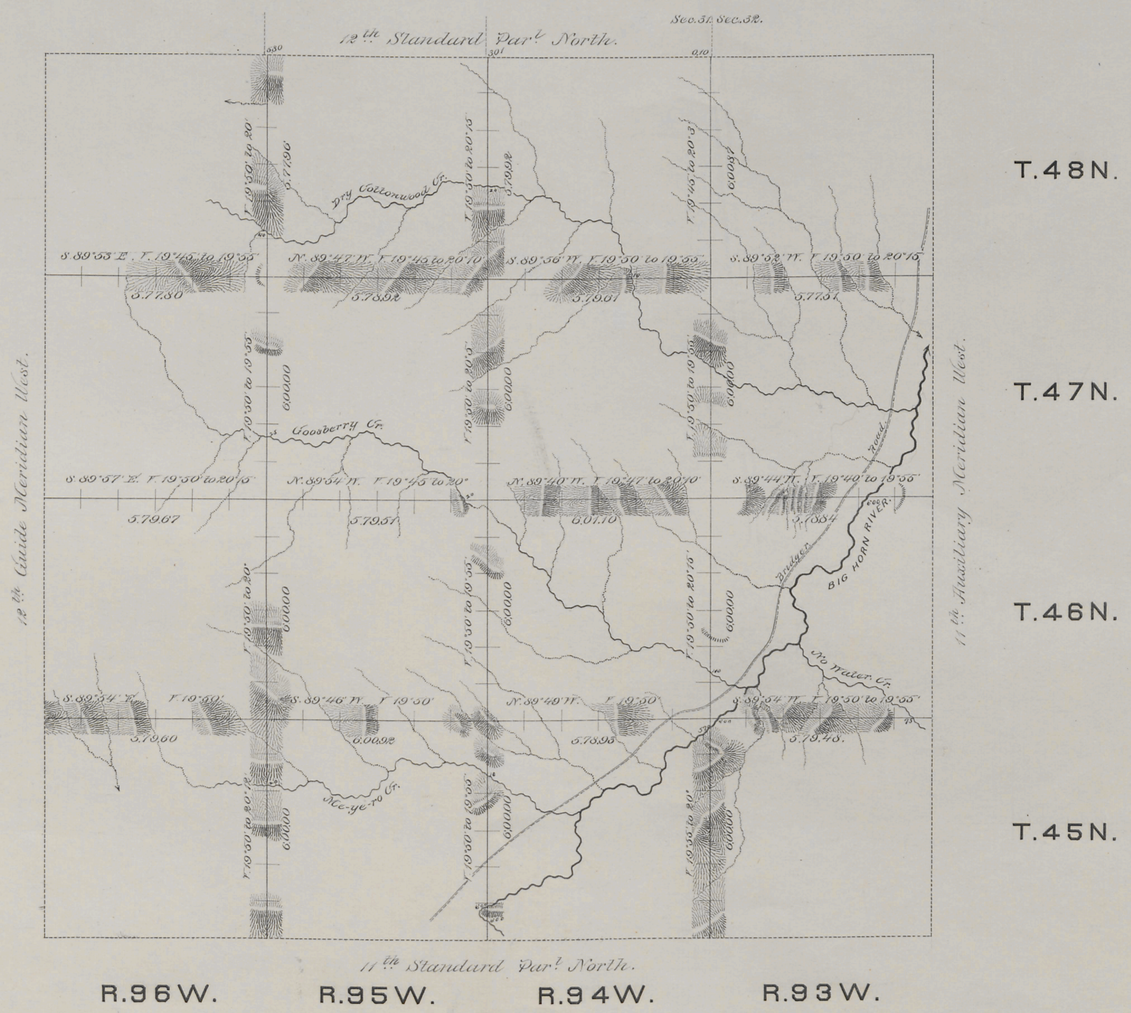


| Surveys designated | By whom surveyed | Date of contract | Amt. of surveys. | | | When surveyed. |
|---|---|---|---|---|---|---|
| | | | mls. | chs. | lks. | |
| Exterior lines | R. H. Woods. | May. 15. 1882. | 143 | 70 | 64. | Feb. 12-Mar. 2. 1883. |
| Connections | " " " | " " " | | 8 | 91 | " " " |

I hereby certify that the above diagram of the Exterior lines of T. 45. 46. 47 & 48 N. R. 93. 94. 95 & 96. W. of the 6th Principal Meridian Wyoming Territory, is strictly conformable to the field notes of the survey thereof on file in this Office, which have been examined and approved.
Surveyor Generals Office.
Cheyenne. Wyo. Septbr 8th 1883.

Edw. C. David
Surveyor General.