2420

Supplemental Plat
Index Diagram of Valid Entries
Resurvey Township Nº48 North, Range Nº96 West of the Sixth Principal Meridian, Wyoming

Utterback and Kelly, Group Nº7, April 13, 1911

Description by Resurvey		Original Survey				
				Entry		
Section	Subdivisions	Section	Subdivisions	Kind	Number	Entryman
1	Lots 17, 18, 19, 20	1	S½ S½	S.L.	List 04371	Wyoming
2	Lots 17, 18, 19, 20	2	S½ S½	S.L.	List 04371	Wyoming
3	Lots 17, 18, 19, 20	3	S½ S½	S.L.	List 04371	Wyoming
4	Lot 20	4	SE¼SE¼	S.L.	List 04371	Wyoming
9	Lots 1, 2, 7, 8	9	NE¼	S.L.	List 04371	Wyoming
10	Lots 1, 2, 3, 4, 5, 6, 7, 8, 9, 10, 11, 12, 13, 14, 15, 16	10	All	S.L.	List 04371	Wyoming
11	Lots 1, 2, 3, 4, 5, 6, 7, 8, 9, 10, 11, 12, 13, 14, 15, 16	11	All	S.L.	List 04371	Wyoming
12	Lots 1, 2, 3, 4, 5, 6, 7, 8, 9, 10, 11, 12, 13, 14, 15, 16	12	All	S.L.	List 04371	Wyoming
13	Lots 1, 2, 3, 4, 5, 6, 7, 8, 9, 10, 11, 12, 13, 14, 15, 16	13	All	S.L.	List 04371	Wyoming
14	Lots 1, 2, 3, 4, 5, 6, 7, 8, 9, 10, 11, 12, 13, 14, 15, 16	14	All	S.L.	List 04371	Wyoming
15	Lots 1, 2, 3, 4, 5, 6, 7, 8, 9, 10, 11, 12, 13, 14, 15, 16	15	All	S.L.	List 04371	Wyoming
16	All	16	All	S.S.		Wyoming
20	Lots 1, 7, 8, 9, 10, 15, 16	20	NE¼NE¼, S½NE¼, SE¼	S.L.	List 04371	Wyoming
21	Lots 1, 2, 3, 4, 5, 6, 7, 8, 9, 10, 11, 12, 13, 14, 15, 16	21	All	S.L.	List 04371	Wyoming
22	Lots 1, 2, 3, 4, 5, 6, 7, 8, 9, 10, 11, 12, 13, 14, 15, 16	22	All	S.L.	List 04371	Wyoming
23	Lots 1, 2, 3, 4, 5, 6, 7, 8, 9, 10, 11, 12, 13, 14, 15, 16	23	All	S.L.	List 04371	Wyoming
24	Lots 1, 2, 3, 4, 5, 6, 7, 8, 9, 10, 11, 12, 13, 14, 15, 16	24	All	S.L.	Lisl 04371	Wyoming
25	Lots 1, 2, 3, 4, 5, 6, 7, 8, 9, 10, 11, 12, 13, 14, 15, 16	25	All	S.L.	List 04371	Wyoming
26	Lots 1, 2, 3, 4, 5, 6, 7, 8, 9, 10, 11, 12, 13, 14, 15, 16	26	All	S.L.	List 04371	Wyoming
27	Lots 1, 2, 3, 4, 5, 6, 7, 8, 9, 10, 11, 12, 13, 14, 15, 16	27	All	S.L.	List 04371	Wyoming
28	Lots 1, 2, 3, 4, 5, 6, 7, 8, 9, 10, 11, 12, 13, 14, 15, 16	28	All	S.L.	List 04371	Wyoming
29	Lots 1, 2, 7, 8, 9, 10, 15, 16	29	E½	S.L.	List 04371	Wyoming
32	Lots 1, 2, 3, 7, 8	32	NE¼, NE¼NW¼	S.L.	List 04371	Wyoming
33	Lots 1, 2, 3, 4, 5, 6, 7, 8, 9, 10, 11, 14, 15, 16	33	N½, SE¼, E½SW¼	S.L.	List 04371	Wyoming
34	Lots 1, 2, 3, 4, 5, 6, 7, 8, 9, 10, 11, 12, 13, 14, 15, 16	34	All	S.L.	List 04371	Wyoming
35	Lots 1, 2, 3, 4, 5, 6, 7, 8, 9, 10, 11, 12, 13, 14, 15, 16	35	All	S.L.	List 04371	Wyoming
36	All	36	All	S.S.		Wyoming

The above Table of Valid Entries is made to accompany plat of Resurvey Township Nº48 North, Range Nº96 West and is hereby approved
Surveyor General's Office
Cheyenne, Wyoming
May 27, 1916

Charles L. Decker
Surveyor General

B.L.R.

Accepted by the Commissioner Aug. 11, 1916

1709-B.

48-96

Click Here for Field Notes

Click Here for Exterior Notes

2419

(4-675 a)

Resurvey Township No. 48 North Range No. 96 West of the Sixth Principal Meridian, Wyoming.

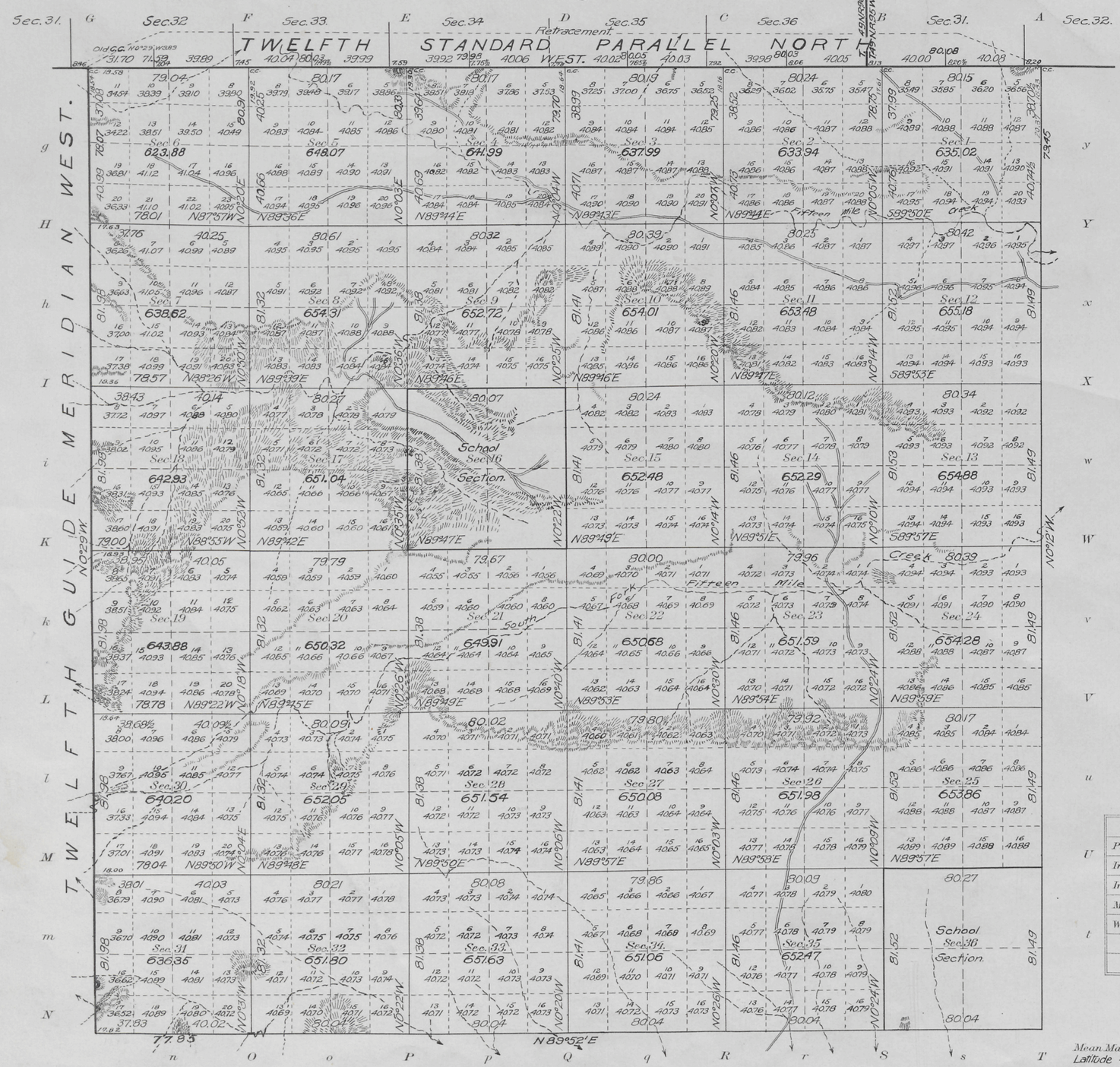

School Sections.
Sec. 16.
Sec. 36.

Areas in Acres	
Public Land	22026.51
Indian Reservation	1.28
Indian Allotments	22027
Mineral Claims	
Water Surface	
Total Area	

0 10 20 40 80

Scale 40 Chains to an inch

Mean Magnetic Declination
Latitude 44°05' N.
Longitude 108°18' W.

Surveys Designated	By Whom Surveyed	Group. No.	Group. Date	Amount of Surveys Mls.	Amount of Surveys chs.	Amount of Surveys lks.	When Surveyed Begun	When Surveyed Completed
Resurvey Subdivisions.	Utterback & Kelley.	7	April 3, 1911.	60	30	16	June 27th 1913	July 10th 1913.
Resurvey East Boundary.	W.W. Utterback.	7	" " "	6	06	90	Nov. 24th 1912.	Nov. 24th 1912.
Retracement 12th Standard Parallel N.	Utterback & Kelley.	7	" " "	5	79	96	June 27th 1913	June 27th 1913
Resurvey 12th Guide Meridian W.	W.W. Utterback.	7	" " "	6	07	37	Oct. 22nd 1912.	Oct. 22nd 1912.
Resurvey South Boundary.	W.W. Utterback.	7	" " "	5	78	05	Nov. 24th 1912	Nov. 29th 1912.
Resurvey 12th Standard Parallel N.	Brunt & Bandy.	303 Contract	May 27 1905	5	79	96	July 19th 1905	July 20th 1905
Connections.	Utterback & Kelley.	7 Group.	April 3, 1911.	0	59	42	June 27th 1913	July 10th 1913

B.C.B.

The above map of Resurvey Township No. 48 North Range No. 96 West of the Sixth Principal Meridian Wyoming. is strictly conformable to the field notes of the resurvey thereof on file in this office, which have been examined and approved

U. S. Surveyor General's Office.
Cheyenne, Wyoming. June 29th 1915.

Charles L. Decker
Surveyor General.

20|21 L.P. on ground 4-8-60
29|28 Reported by Range Mgr.

1709-A

48-96

Accepted by The Hon. Commissioner
letter E. dated March 31, 1916.
Trip. plats sent to Lander L.O. Apr. 25. 1916

(22)

Click Here for Field Notes

78

accession no. 2418

TOWNSHIP No. 48 NORTH. RANGE No. 96 WEST of the 6TH Principal MERIDIAN.



Total number of Acres. 22878.82

Surveys Designated	By Whom Surveyed	Date of Contract	Amount of Surveys Mts	Chs	Lks	When Surveyed	Magnetic Declination
S. & E. Township lines	R. H. Woods	May 15, 1882	11	75	76	March 2, 1883	19° 52' East
Subdivisions	T. W. Weisshaar Jr.	" " "	59	60	84	March 10-16, 1883	19° 55' "
Connections	" " "	" " "		35	44	" " "	
12" Stand. P.N.	Charles A. Honey	Jan.ry 12, 1882	5	76	26	July 24, 25, 1882	
12" Guide M.W.	" " "	" " "	6	00	00	May 19, 1882	

The above Map of Township No. 48 North Range No. 96 West of the Sixth Principal Meridian Wyoming Territory is strictly conformable to the field notes of the survey thereof on file in this Office, which have been examined and approved

Surveyor General's Office,
Cheyenne Wyoming
September 15th 1883

Edw. C. David
Sur.r Gen.l

A. Gast & Co., St. Louis, Mo.

1709

48-96

Click Here for Field Notes | Retracement Notes, All or Part

(22) Rejected 2367

52

12TH GUIDE MERIDIAN WEST.

In townships 45 to 52 North inclusive, between Ranges 96 & 97 West of the 6th Principal Meridian Wyo. Ter.
Magnetic Variation East. Scale 3 miles to one inch.



Surveys Designated	By Whom Surveyed	Date of Contract	Amount of Surveys Mls	Chs	Lks	When Surveyed
12th Guide Mer. W.	Charles A Honey	Jan. 12th 1882	48	00	00	May 16-30, 1882
Connections	" "	" " "		09	54	May 16th "

I hereby Certify that the above diagram of the 12th Guide Meridian West, in Townships 45 to 52 North, inclusive, between Ranges 96 & 97 West of the 6th Principal Meridian, Wyoming Territory, is strictly conformable to the field notes of the survey thereof on file in this Office, which have been examined and approved.

Surveyor Generals Office
Cheyenne Wyoming
Sept. 8th 1883

Edw. C. David
Surv. Gen.l

1687

Click Here for Field Notes
Retracement Notes, All or Part

(22) Indexed 2364

49

Exterior Lines.

Scale 3 miles to 1 inch. Magnetic Var. East.

Surveys designated	By whom surveyed	Date of contract	Amt. of surveys.			When surveyed.
			mls.	chs.	lks.	
Exterior lines	R. H. Woods.	May. 15. 1882.	143	70	64.	Feb. 12-Mar. 2. 1883.
Connections	" " "	" " "		8	91	" " "

I hereby certify that the above diagram of the Exterior lines of T. 45. 46. 47 & 48 N. R. 93. 94. 95 & 96. W. of the 6th Principal Meridian Wyoming Territory, is strictly conformable to the field notes of the survey thereof on file in this Office, which have been examined and approved.
Surveyor Generals Office.
Cheyenne. Wyo. Septbr 8th 1883.

Edw. C. David
Surveyor General.