Click Here for Field Notes

(14)

1249

85

# TOWNSHIP No. 42 NORTH, RANGE No. 65 WEST of the 6TH Principal MERIDIAN.




Total number of Acres. 23028.86

| Surveys Designated | By Whom Surveyed | Date of Contract | Amount of Surveys Mls | Chs | Lks | When Surveyed | Magnetic Declination |
|---|---|---|---|---|---|---|---|
| S. W. & N. Township lines | A. P. Harson | October 25, 1881 | 17 | 78 | 70 | April 11 & 12, 1882 | 16° East |
| Subdivisions | " " " | " " " | 60 | 1 | 83 | June 2-8, 1882 | 15° 39' East |
| Connections | | | | | | | |
| 8th Guide Mer. W. | Edw. F. Slade | August 12, 1880 | 6 | 0 | 0 | Sept. 23, 1880 | |

The above Map of Township No. 42 North of Range No. 65 West of the Sixth Principal Meridian Wyoming Territory is strictly conformable to the field notes of the survey thereof on file in this Office, which have been examined and approved.

Surveyor General's Office,
Cheyenne Wyoming
October 16th 1882

Edw. C. David
" Sur. Gen'l

920

A. Gast & Co., St. Louis Mo.

42 - 65

(15) Indexed

accession no. 1287

Click Here for Field Notes

Retracement Notes, All or Part



# EXTERIOR LINES.

*Scale 3 miles to 1 inch. Mag. Var. East.*

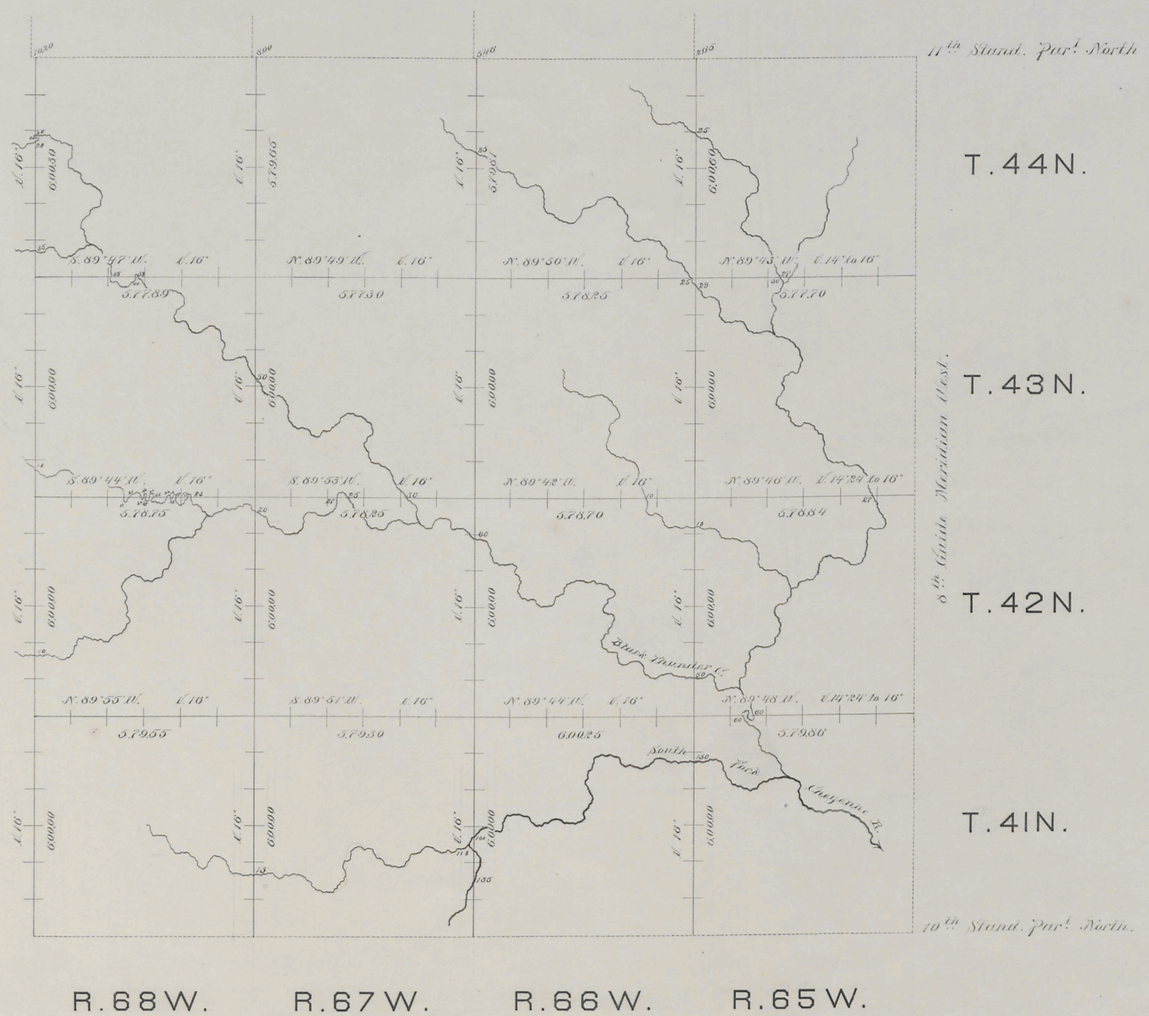


| Surveys Designated | By whom Surveyed | Date of Contract | Amount of Surveys. Miles | Chs. | Lks. | When Surveyed. |
|---|---|---|---|---|---|---|
| Exterior lines | R. P. Hanson | Oct. 25, 1881 | 167 | 65 | 0 | Apr. 10-May 1, 1882. |
| Connections | " " " | " " " | | 26 | 31 | " " " |

I hereby certify that the above diagram of the Exterior lines of Townships 41, 42, 43, and 44 North, Ranges 65, 66, 67 and 68 West of the Sixth Principal Meridian, Wyoming Territory, is strictly conformable to the field notes of the survey thereof on file in this Office, which have been examined and approved.

Surveyor Generals Office,
Cheyenne, Wyo. October 16th, 1882.

Edw. C. David
Surveyor General.

(11) Indexed

753

Click Here for Field Notes

Retracement Notes, All or Part

26.

# 8TH GUIDE MERIDIAN WEST.

*From the 40th to the 12th Standard Parallels North, between Ranges 64 and 65 West of the 6th Prev.l Meridian.*




| Surveys Designated | By whom surveyed | Date of contract | Amount of surveys mls. | chs. | lks. | When surveyed |
|---|---|---|---|---|---|---|
| 8th Guide Mer.dn West | Edward F. Stante | August 12, 1880 | 43 | 0 | 0 | September 1880. |

I hereby certify that the above diagram of the 8th Guide Meridian West, from the 40th to the 12 Standard Parallels North, between Ranges 64 & 65 West of the 6th Principal Meridian, Wyoming Territory, is strictly conformable to the field notes of the survey thereof, on file in this Office, which have been examined and approved.

Surveyor General's Office,
Cheyenne, Wyo. May 17th 1881.

Edw. C. David
Surveyor General.