Ac. 6792

ORIGINAL

TOWNSHIP 43 NORTH, RANGE 60 WEST OF THE SIXTH PRINCIPAL MERIDIAN, WYOMING.

DEPENDENT RESURVEY

Click Here for Field Notes



Total area resurveyed: 12,984.42 acres

This plat represents a resurvey of the boundaries and subdivisional lines of T. 43 N., R. 60 W. of the 6th P. M., Wyoming, designed to restore the corners in their original locations according to the best available evidence. The lottings and areas are as shown upon the plat approved August 3, 1882, excepting as shown hereon.

History of previous surveys is set forth in the field note record.

Topography within the sections is based upon the Clifton, Wyoming quadrangle of U. S. G. S., coordinated to section line control with 100-foot contour interval.

As shown hereon, the resurvey was executed by Clarence E. Bilbray September 27 to October 28, 1957, under Special Instructions dated August 29, 1957, for Group 253, Wyoming.

UNITED STATES DEPARTMENT OF THE INTERIOR
BUREAU OF LAND MANAGEMENT
Washington, D. C. August 26, 1958

This plat is strictly conformable to the approved field notes, and the survey, having been correctly executed in accordance with the requirements of law and the regulations of this Bureau, is hereby accepted.

For the Director

Earl G. Harrington

Cadastral Engineering Staff Officer

43-60

H.E.G.

844-A

GPO 863291

Click Here for Field Notes

Click Here for State Bdry Notes

(14)

1165

8

TOWNSHIP No. 43 NORTH, RANGE No. 60 WEST of the 6TH Principal MERIDIAN.

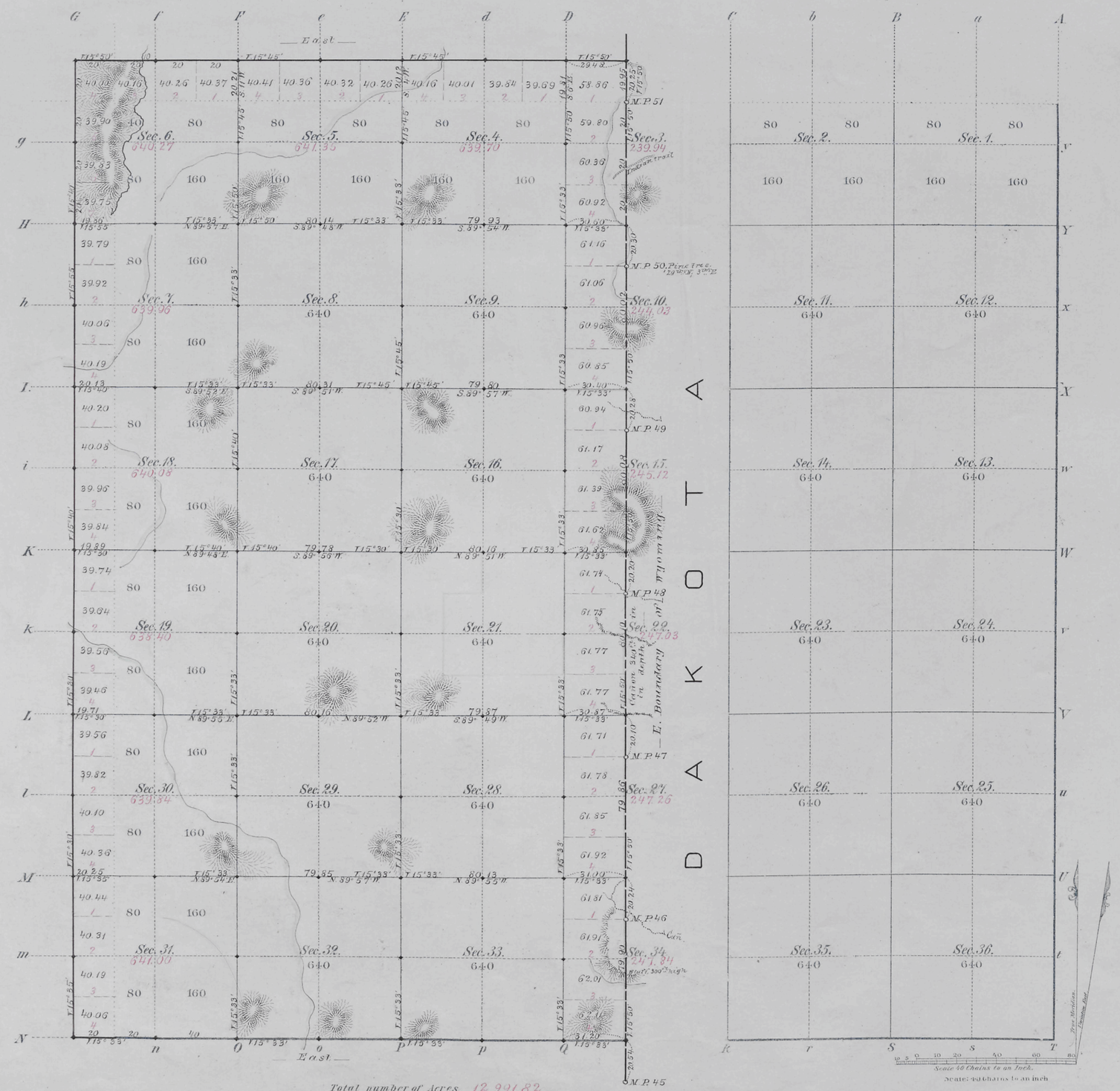

Total number of Acres. 12,991.82

Surveys Designated	By Whom Surveyed	Date of Contract	Amount of Surveys Mls	Chs	Lks	When Surveyed	Magnetic Declination
S. W. & N. Township lines	Hanson & Tollman	May 6, 1881	12	60	68	June 6-8, 1881	15° 38' East
Subdivisions	Hanson & Carson	May 6th 1881	34	73	83	July 19-23, 1881	15° 33' " "
Connections	" "	" " "	1	21	12	" " "	
E. Bound. of Wyom.	Rollin J. Reeves	April 6, 1877	5	79	91	June 19-24, 1877	

The above Map of Township No. 43 North of Range No. 60 West of the Sixth Principal Meridian Wyoming Territory is strictly conformable to the field notes of the survey thereof on file in this Office, which have been examined and approved

Surveyor Generals Office,
Cheyenne Wyoming
August 3rd 1882.

Edw. C. David
Sur. Gen.l

844

A. Gast & Co. St. Louis Mo.

43 - 60

Indexed

(14) accession No 1223

Click Here for Field Notes

Ret. Field Notes Tps. 41-44 N. and WY. SD. Mile Posts 33-57

EXTERIOR LINES.

Scale, 3 miles to an inch, Magn. Variat. East.

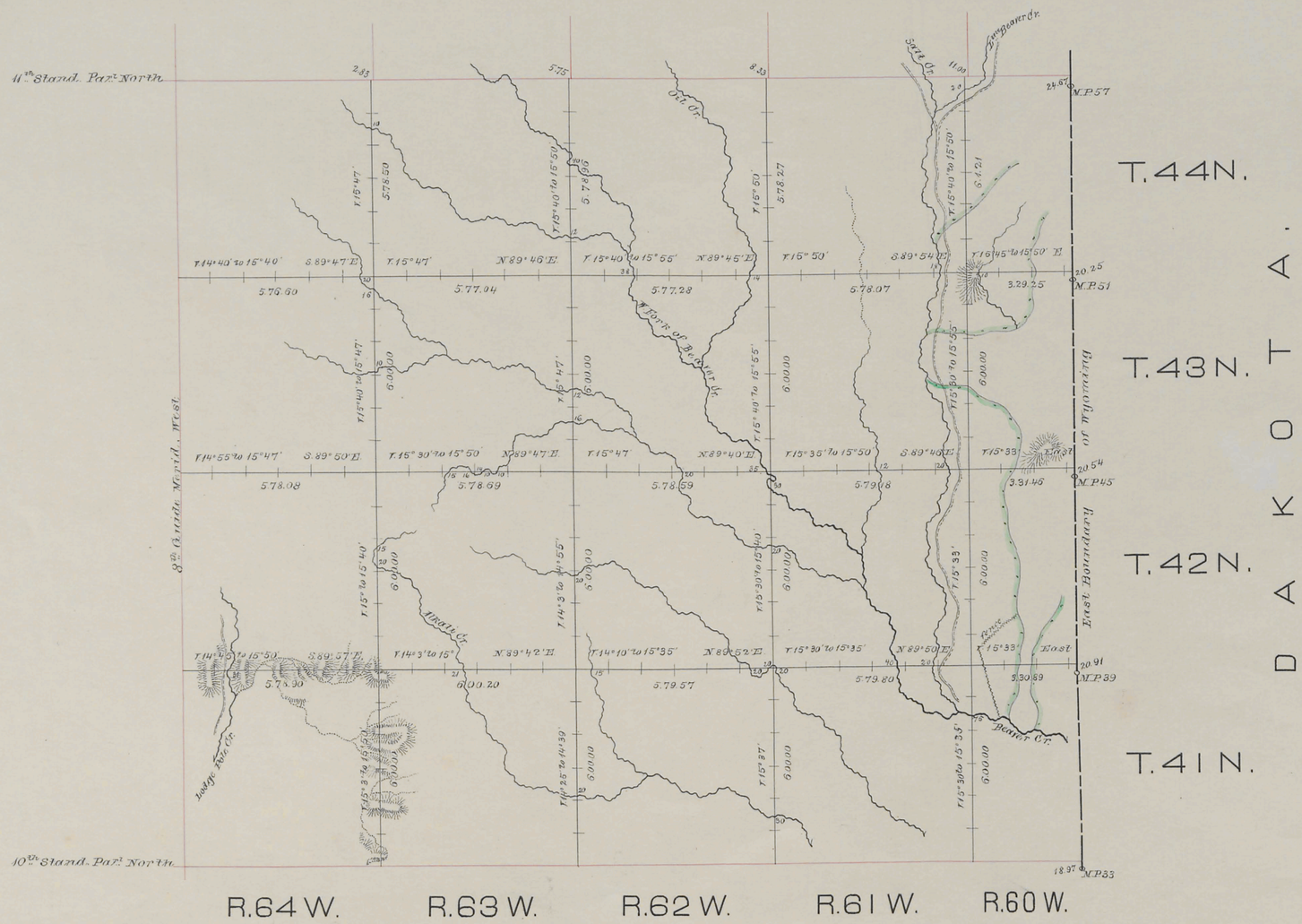

Surveys Designated.	By whom surveyed.	Date of Contract.	Amount of Surveys			When surveyed.
			mls.	chs.	lks.	
Exterior lines	Hanson & Tillman	May 6, 1881	177	70	54	May 16 – June 9, 1881
Connections	" " "	" " "	1	9	61	" " "

895

I hereby certify that the above diagram of the exterior lines of Townships 41 to 44 N. incl. Ranges 60 to 64 incl. West of the 6th Principal Meridian, Wyoming Terri. is strictly conformable to the field notes of the survey thereof on file in this Office, which have been examined and approved.

Surveyor Generals Office.
Cheyenne, Wyo. August 12th 1882.

Edw. C. David
Surveyor General.

Click Here for Field Notes

5975

MAP

of the

Resurvey, Remarking & Reestablishing

of the

South one hundred and four miles of the

WEST BOUNDARY OF SOUTH DAKOTA.

(Omitting the 57th to 81st Miles inclusive)

as surveyed by

Edward F. Stahle, U.S.D.S.

Sept. 3, 1904 to June 22, 1905.

under Contract from the Hon. Actg Commissioner G.L.O. daled July 1, 1904

From the 30th Mile Post to the 56th Mile Post.

RECEIVED S. G. O.
MAR 5 1906
CHEYENNE, WYO.

Sheet Nº 2

Scale: 40 chs. to 1 inch.

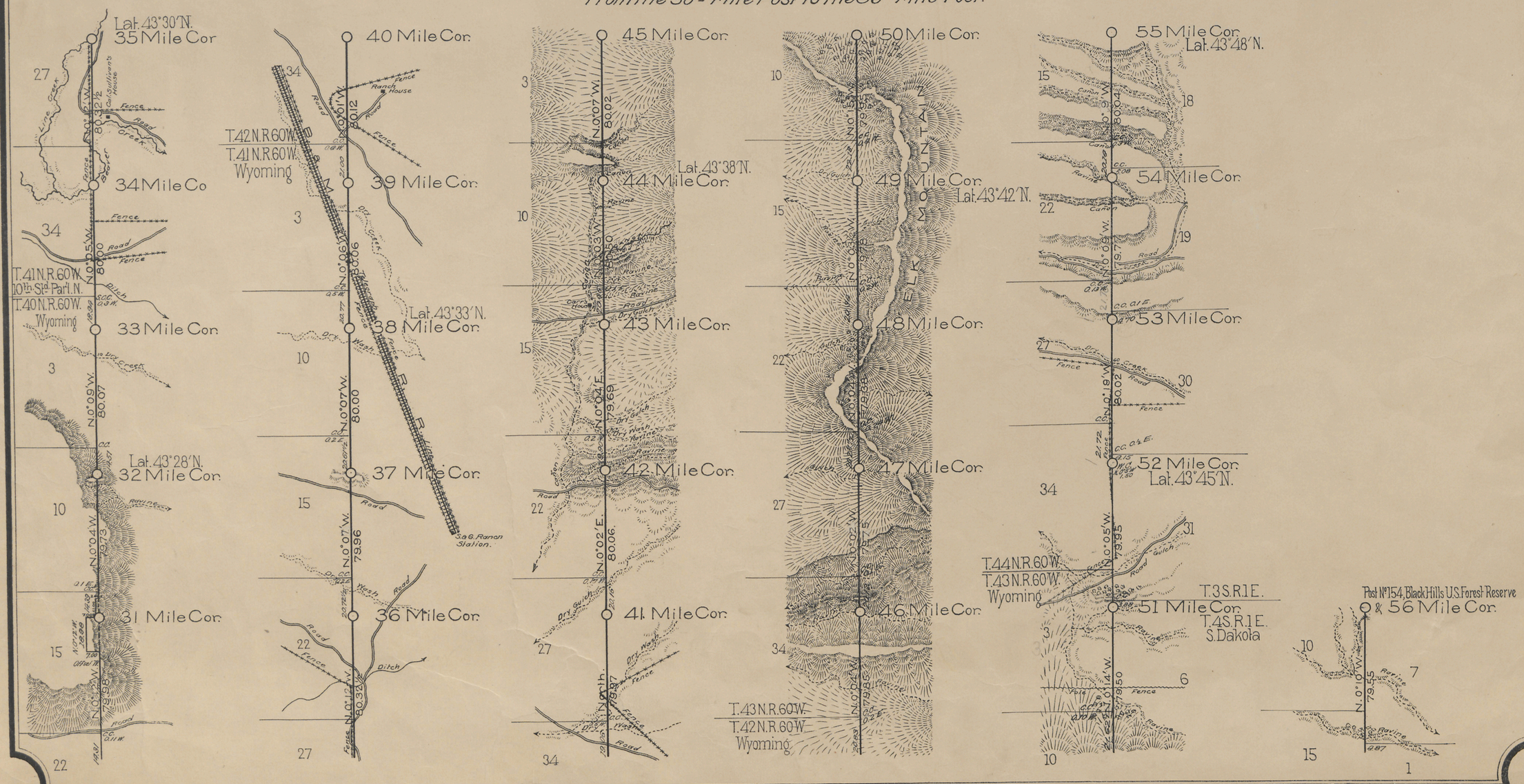

25

Note: See Sheet Nº 3 for certificate