TOWNSHIP 45 NORTH, RANGE 60 WEST, OF THE SIXTH PRINCIPAL MERIDIAN, WYOMING.

RETRACEMENT, DEPENDENT RESURVEY AND SUBDIVISION OF SECTIONS

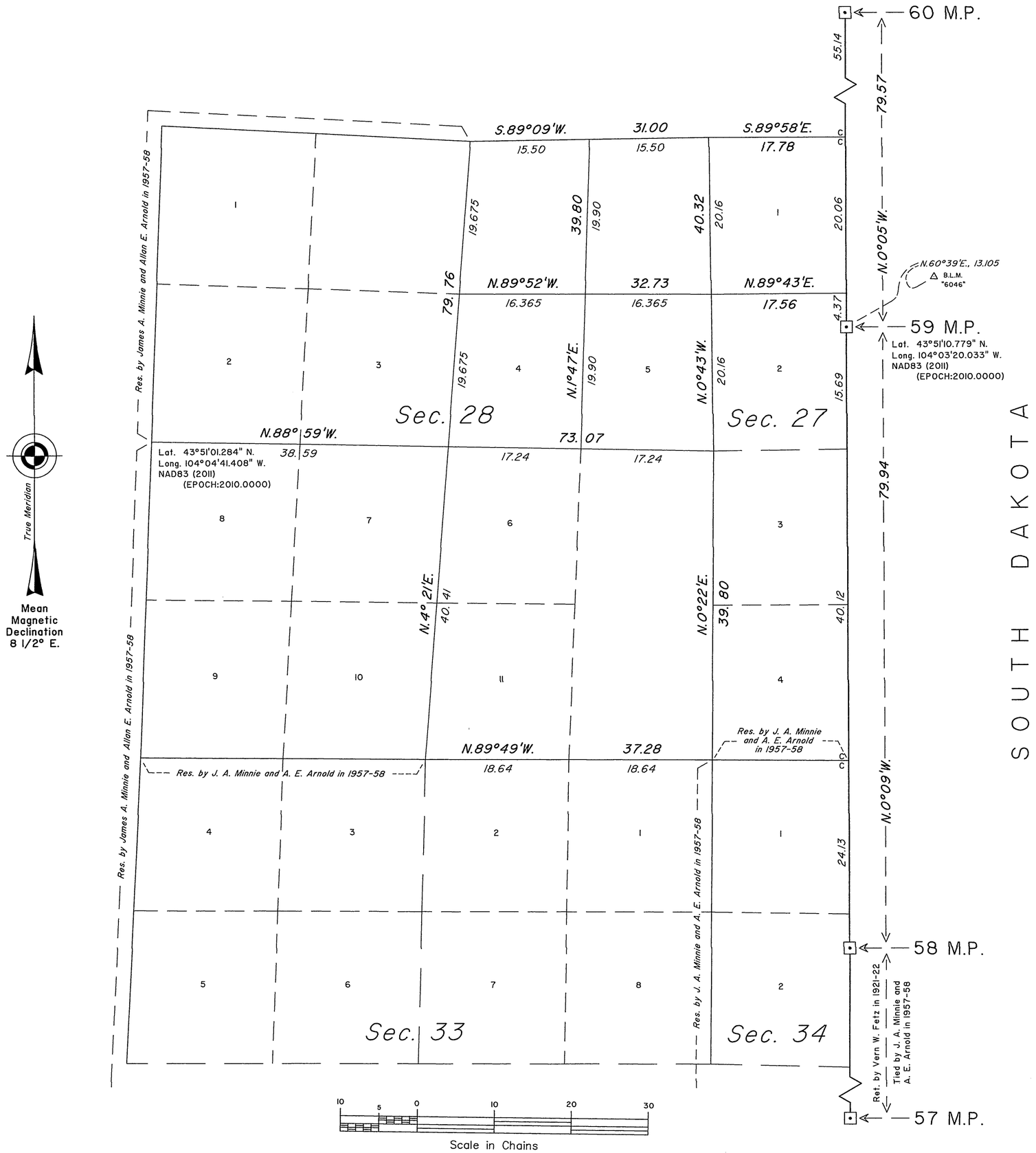

A history of surveys is contained in the field notes.

This plat represents the retracement of a portion of the Wyoming-South Dakota State Boundary between Mile Posts 58 and 60, and the dependent resurvey of portions of the subdivisional lines, designed to restore the corners in their true original locations according to the best available evidence, and the survey of the subdivision of sections 27 and 28, T. 45 N., R. 60 W., Sixth Principal Meridian, Wyoming.

Except as indicated hereon, the lotting and areas are as shown on the plat approved August 12, 1882 and the plat accepted May 13, 1960.

Survey executed by James E. Jacob, Cadastral Surveyor, beginning June 17, 2013, and completed July 2, 2013, pursuant to special instructions and assignment instructions dated June 7, 2013, for Group No. 881, Wyoming.

UNITED STATES DEPARTMENT OF THE INTERIOR
BUREAU OF LAND MANAGEMENT

Cheyenne, Wyoming September 19, 2014

This plat is strictly conformable to the approved field notes, and the survey, having been correctly executed in accordance with the requirements of law and the regulations of this Bureau, is hereby accepted.

For the Director

John P. Lee

John P. Lee
Chief Cadastral Surveyor for Wyoming

K.L.J./J.E.J.

OFFICIALLY FILED: September 19, 2014

Ac.6842

Click Here for Field Notes

ORIGINAL

TOWNSHIP 45 NORTH, RANGE 60 WEST OF THE SIXTH PRINCIPAL MERIDIAN, WYOMING

DEPENDENT RESURVEY

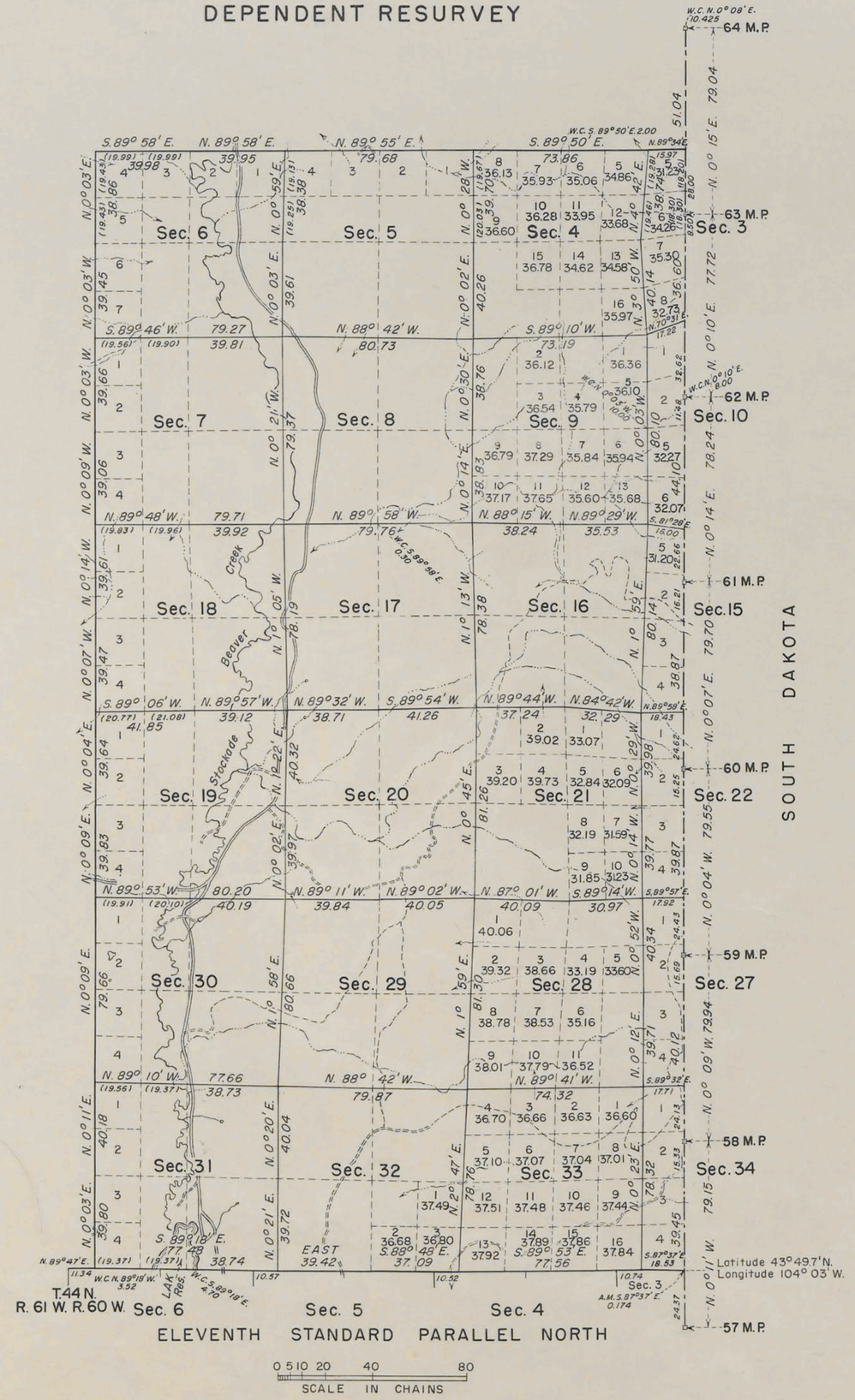



Magnetic Declination
14° E.

This plat represents a resurvey of the North and West boundaries and subdivisional lines with ties to the Wyoming-South Dakota State boundary of T. 45 N., R. 60 W. of the Sixth Principal Meridian, Wyoming, designed to restore the corners in their original locations according to the best available evidence. The lottings and areas are as shown upon the plat approved August 12, 1882, excepting as shown hereon.

The Eleventh Standard Parallel North on the south boundary of the township was resurveyed by Clarence E. Bilbray in 1957. History of previous surveys is set forth in the field note record.

Topography within the township is based upon U. S. Geological Survey Quadrangle Newcastle, Wyoming-South Dakota (1958)

As shown hereon, the North and West boundaries and subdivisional lines with ties to the Wyoming-South Dakota State boundary were resurveyed by James A. Minnie and Allan E. Arnold, October 17, 1957 to October 22, 1958, under Special Instructions dated August 29, 1957 for Group 253, Wyoming.

Total area resurveyed: 12,114.85 acres

UNITED STATES DEPARTMENT OF THE INTERIOR
BUREAU OF LAND MANAGEMENT
Washington, D. C. May 13, 1960

This plat is strictly conformable to the approved field notes, and the survey, having been correctly executed in accordance with the requirements of law and the regulations of this Bureau, is hereby accepted.

For the Director

Clark L. Gumm

Acting Cadastral Engineering Staff Officer

M.L.L.

880-A

Sent to Land Office July 7, 1960

45-607

Click Here for Field Notes

Click Here for State Bdry Notes

(14)

1205

44

TOWNSHIP No. 45 NORTH, RANGE No. 60 WEST of the 6th Principal MERIDIAN.



Total number of Acres. 12,377.44

Surveys Designated	By Whom Surveyed	Date of Contract	Amount of Surveys Mls	Chs	Lks	When Surveyed	Magnetic Declination
W. & N. Township lines	Hanson & Carson	May 6, 1881	9	18	20	May 27 & 28, 1881	15° 33' East
Subdivisions	Hanson & Fullman	" " "	34	8	63	Aug. 6-11, 1881	15° 33' " "
Connections	" " "	" " "	1	42	94	" " "	
41st Stand. Par. N.	Hanson & Carson	May 6, 1881	3	18	71	May 18, 1881	
E. B'd of Wyom.	Rollin J. Reeves	April 6, 1877	5	79	97	June 24-27, 1877	

The above Map of Township No. 45 North of Range No. 60 West of the Sixth Principal Meridian Wyoming Territory is strictly conformable to the field notes of the survey thereof on file in this Office, which have been examined and approved

Surveyor General's Office,
Cheyenne Wyoming
August 12th 1882

Edw. C. David
Surv. Gen.l

880

A. Gast & Co., St. Louis Mo.

45 - 60

44

4922

Click Here for Field Notes

103

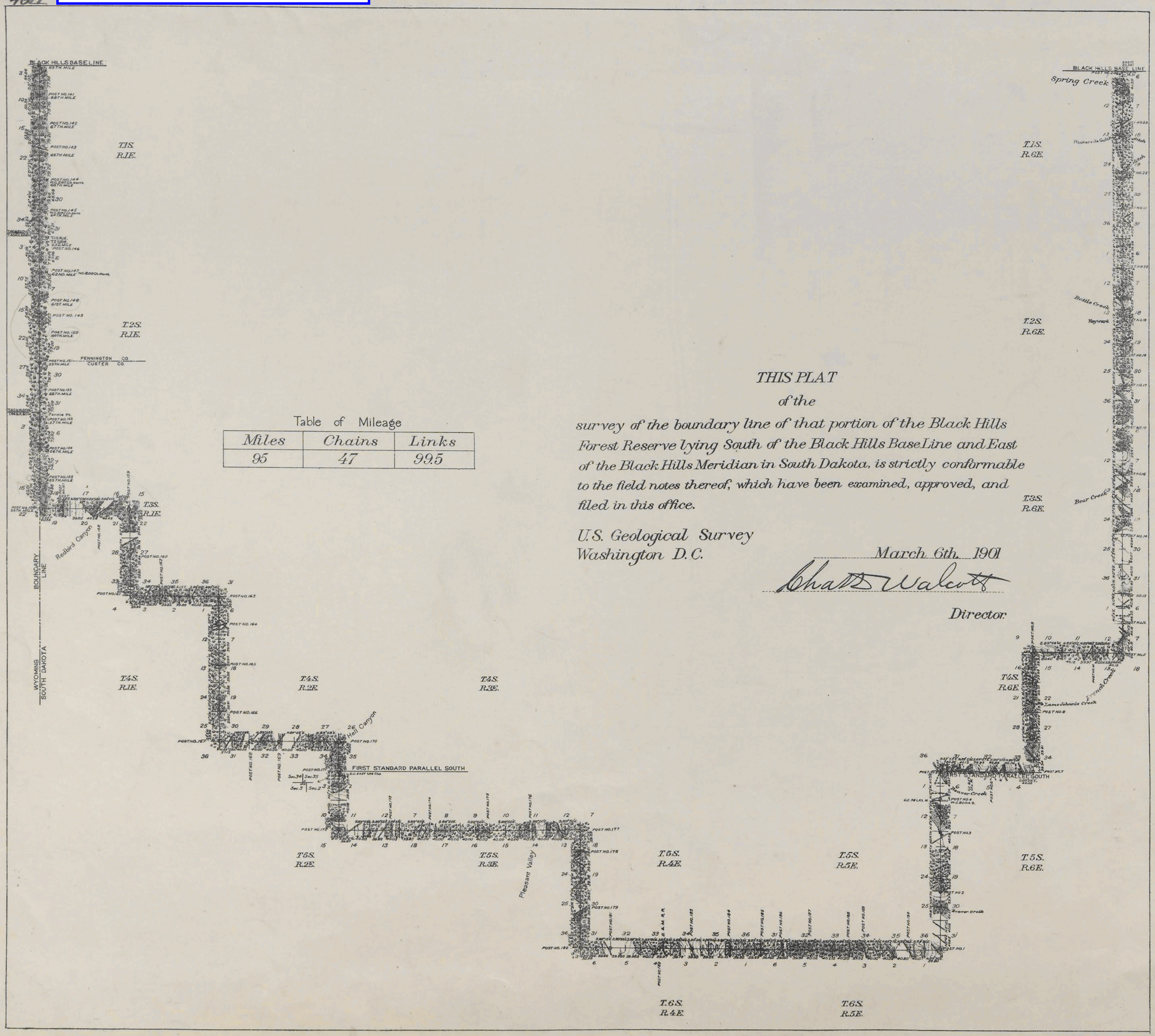

Table of Mileage

Miles	Chains	Links
95	47	99.5

THIS PLAT

of the

survey of the boundary line of that portion of the Black Hills Forest Reserve lying South of the Black Hills Base Line and East of the Black Hills Meridian in South Dakota, is strictly conformable to the field notes thereof, which have been examined, approved, and filed in this office.

U.S. Geological Survey
Washington D.C.

March 6th 1901

Chas D Walcott

Director.

2960

RECEIVED S. G. O.
JUN 10 1901
CHEYENNE, WYO.

Indexed

(14) accession no 1172

Click Here for Field Notes

Ret. Field Notes

11TH STANDARD PARALLEL NORTH

from the 8th Guide Meridian West, between Trs 44 & 45 North, to the East Boundary of Wyoming.
(Course East)



Scale, 40 chains to an inch.

Magnetic Var. East.

Surveys Designated	By whom surveyed	Date of Contract	Amount of Surveys			When surveyed
			Tps.	Rs.	Sec.	
11th Stand. Par. North	Hanson & Carson	May 6th 1881	27	18	71	May 16 - 18th 1881
Connections	" " "	" " "	0	24	67	May 18th 1881

I hereby certify that the above diagram of the 11th Standard Parallel North, from the 8th Guide Meridian West, between Townships 44 & 45 North, to the East Boundary of Wyoming, is strictly conformable to the field notes of the survey thereof on file in this Office, which have been examined and approved.

Surveyor General's Office,
Cheyenne, Wyo. August 3rd 1882.

Edw. C. Davis
Surveyor General.

851

Click Here for Field Notes | Ret. Field Notes Tps. 45-48 N. | Ret. Field Notes WY.-SD.

(14) 1162 Indexed

5

EXTERIOR LINES.

Scale, 3 miles to an inch. Magn. Var. East.

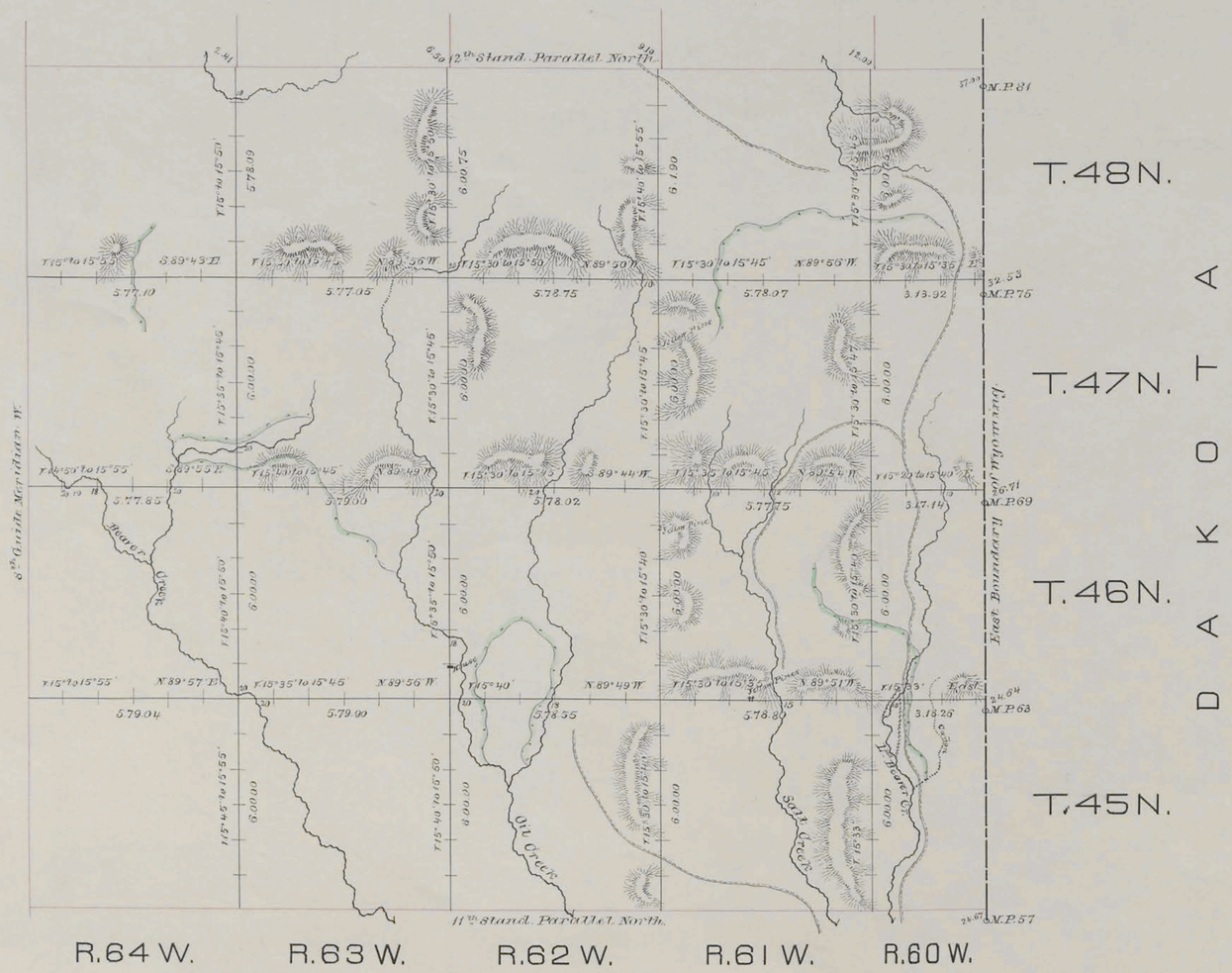

Surveys Designated	By whom surveyed	Date of Contract	Amount of Surveys mls	chs	lks	When Surveyed
Exterior lines	Hanson & Carson	May 6th 1881	177	30	19	May 27 to June 30, 1881
Connections	" " "	" " "	1	33	89	" " "

I hereby certify that the above diagram of the exterior lines of Townships 45 to 48 N. incl. Ranges 60 to 64 incl. West of the 6th Principal Meridian, Wyoming Territory is strictly conformable to the field notes of the survey thereof on file in this Office, which have been examined and approved.

Surveyor General's Office,
Cheyenne, Wyo. August 3rd 1882.

Edw. C. Daniel
Surveyor General.

841