Click Here for Field Notes

(14)

1204

43

TOWNSHIP No. 45 NORTH, RANGE No. 64 WEST of the 6th Principal MERIDIAN.



Total number of Acres. 23,010.34

Surveys Designated	By Whom Surveyed	Date of Contract	Amount of Surveys Mls	Chs	Lks	When Surveyed	Magnetic Declination
Ex. N. Township lines	Hanson & Carson	May 6, 1881	11	79	4	June 18 & 21, 1881	15° 53' East
Subdivisions	Hanson & Fullerton	" " "	59	76	50	Septbr 2-8, 1881	15° 54' " "
Connections							
11th Stand. Par.t N.	Hanson & Carson	May 6th 1881	6	0	0	May 16th 1881	
8th Guide Mer.n W.	Edward F. Stanle	August 12, 1880	6	0	0	Septbr 25, 1881	

The above Map of Township No. 45 North of Range No. 64 West of the Sixth Principal Meridian Wyoming Territory is strictly conformable to the field notes of the survey thereof on file in this Office, which have been examined and approved

Surveyor Generals Office,
Cheyenne Wyoming
August 12th 1882

Edw. C. Davis
" Surv.r Gen.l

879

A. Gast & Co., St. Louis, Mo.

45 - 64

Click Here for Field Notes

Ret. Field Notes

Indexed

(14) accession no 1172

11TH STANDARD PARALLEL NORTH

from the 8th Guide Meridian West, between Tns 44 & 45 North, to the East Boundary of Wyoming.
(Course East)



Scale, 40 chains to an inch. Magnetic Var. East.

Surveys Designated	By whom surveyed	Date of Contract	Amount of Surveys			When surveyed
			mls.	chs.	lks.	
11th Stand. Par. North	Hanson & Carson	May 6th 1881	27	18	71	May 16 - 18th 1881
Connections	" " "	" " "	0	24	67	May 18th 1881

I hereby certify that the above diagram of the 11th Standard Parallel North, from the 8th Guide Meridian West, between Townships 44 & 45 North, to the East Boundary of Wyoming, is strictly conformable to the field notes of the survey thereof on file in this Office, which have been examined and approved.
Surveyor General's Office,
Cheyenne, Wyo. August 3rd 1882.

Edw. C. David
Surveyor General.

851

Click Here for Field Notes

Ret. Field Notes Tps. 45-48 N.

(14) 1162

Indexed

5

Exd

EXTERIOR LINES.

Scale, 3 miles to an inch. Magn. Var. East.

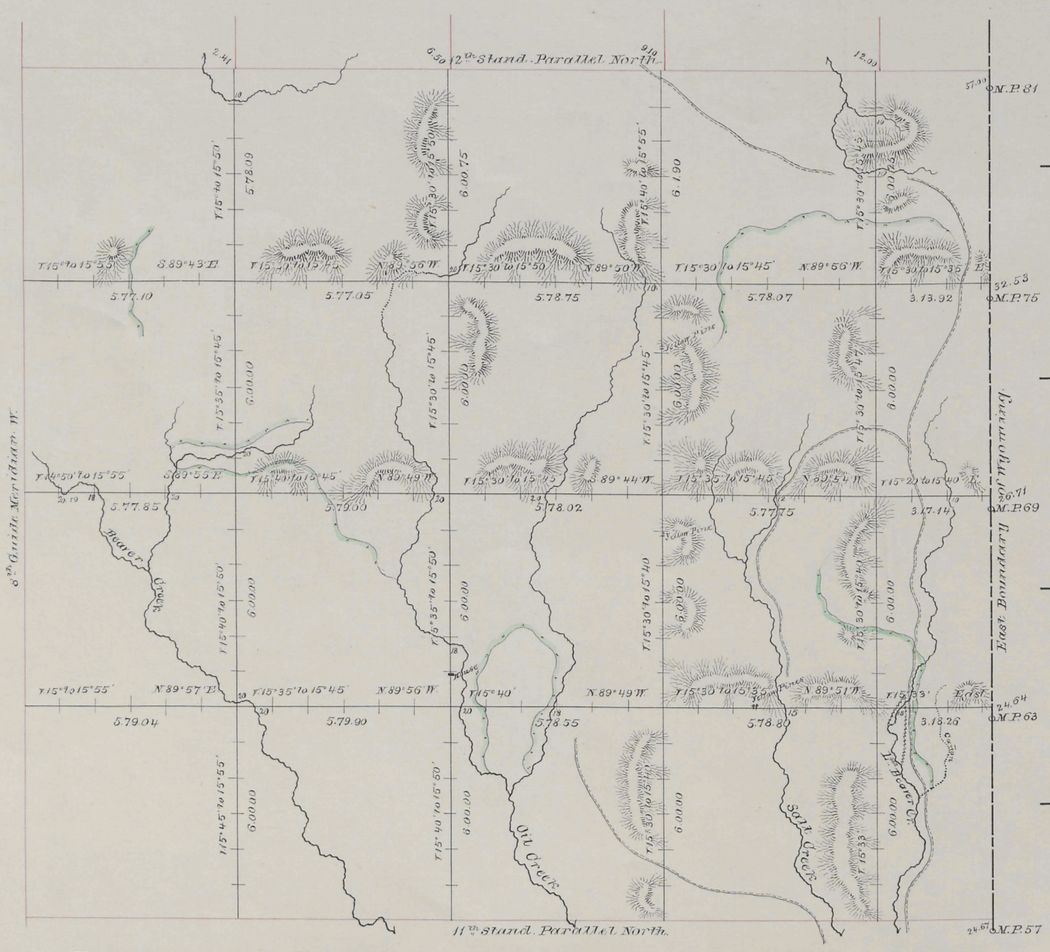

DAKOTA

Surveys Designated	By whom surveyed	Date of Contract	Amount of Surveys: mls.	chs.	lks.	When Surveyed
Exterior lines	Hanson & Carson	May 6th 1881	177	30	19	May 27th to June 30 1881
Connections	" " "	" " "	1	33	89	" " "

I hereby certify that the above diagram of the exterior lines of Townships 45 to 48 N. incl. Ranges 60 to 64 incl. West of the 6th Principal Meridian, Wyoming Territory is strictly conformable to the field notes of the survey thereof on file in this Office, which have been examined and approved.

Surveyor General's Office,
Cheyenne, Wyo. August 3rd 1882.

Edw. C. Dawes
Surveyor General.

841

(11)
Indexed
753

Click Here for Field Notes | Retracement Notes, All or Part

26.

8TH GUIDE MERIDIAN WEST.

from the 10th to the 12th Standard Parallels North, between Ranges 64 and 65 West of the 6th Prin.l Meridian.

Scale, 40 chains to an inch.

Magnetic variation East.

Surveys Designated	By whom surveyed	Date of contract	Amount of surveys			When surveyed
			miles	chs.	lks.	
8th Guide Mer.dn West	Edward F Stahle	August 12, 1880	43	0	0	September 1880.

I hereby certify that the above diagram of the 8th Guide Meridian West, from the 10th to the 12 Standard Parallels North, between Ranges 64 & 65 West of the 6th Principal Meridian, Wyoming Territory, is strictly conformable to the field notes of the survey thereof, on file in this Office, which have been examined and approved.

Surveyor General's Office,
Cheyenne, Wyo. May 17th 1881.

Edw. C. David
Surveyor General.

586